

REV	DRN	CHKD	FIRST ISSUE	DATE
A				

Department of the
Resources Housing and Regeneration











St Martins Place,
51 Bath Road,
Slough, SL1 3UF

Based on the Ordnance Survey map with the permission of the
Controller of Her Majesty's Stationery Office © Crown copy
Licence No.100019446

Title

Faircroft
Highways Improvements Works

KEY:-

-  Excavate hard material carriageway to sufficient depth to allow full depth carriageway construction. All finishes to contractors licensed tip. Area=672m²
-  Excavate hard material footway to sufficient depth to allow full depth footway construction. All finishes to contractors licensed tip. Area=425m²
-  Kerbing total length=182m
-  Edging total length=183m
-  100 dia ducting for electrical cable total length=90m
-  150 drain pipe and fittings total length=15m
-  Lighting column 8m high. Total no.=3
-  D400 grating complete with 450x900 deep gully pot. Total no.=6
-  1.2m diax2m deep Minimum Soakway Total no.=3
-  Calling chamber

Scale 1:250

Date 08.18.18

Drawn KSM

Checked SK

Drg. No. HW 19/20-PR-001