

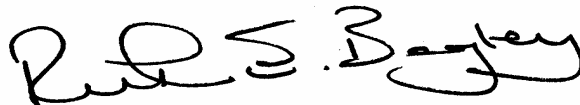
Date of despatch: 23<sup>rd</sup> January, 2009

***To the Members of Slough Borough Council***

Dear Councillor,

You are summoned to attend a Meeting of the Council of this Borough which will be held in the Council Chamber, Town Hall, Bath Road, Slough on **Tuesday, 3rd February, 2009 at 7.00 p.m.**, when the business in the agenda below is proposed to be transacted.

Yours faithfully



**RUTH BAGLEY**  
*Chief Executive*

**AGENDA**

**PRAYERS**

***Apologies for Absence***

**PART I**

1. Declarations of Interest - Members are reminded of their duty to declare personal and personal prejudicial interests in the items coming before this meeting as set out in the Local Code of Conduct.
2. To Approve as a Correct Record the Minutes of the Meeting of the Council held on 16th December, 2008.
3. To Receive the Mayor's Communications.

**Public Questions**

4. Questions from Electors under Procedure Rule 9 (as tabled).

5. Questions from Members re the Thames Valley Police Authority under Procedure Rule 10 (if any).

### **Recommendations of Cabinet and Committees**

*[Notification of Amendments required by 10 a.m. on Monday, 2<sup>nd</sup> February]*

6. Recommendations of the Licensing Committee of 21st January, 2009 re Alcohol Consumption in Designated Public Places. (Pages 1 - 48)

### **Motions**

7. To Consider Motions Submitted under Procedure Rule 14. (Pages 49 - 52)

### **Member Questions**

8. To Consider Questions from Members under Procedure Rule 10 (as tabled).

### **Minutes Book**

9. To Receive the Following Minutes of the Cabinet and Committees (circulated in Minutes Book enclosed) -

Cabinet of 27<sup>th</sup> November, 2008

Cabinet of 4<sup>th</sup> December, 2008

Planning Committee of 22<sup>nd</sup> December, 2008

Overview & Scrutiny Committee of 15<sup>th</sup> January, 2009

***Minutes circulated herewith.***

**SLOUGH BOROUGH COUNCIL**

**REPORT TO:** Council **DATE:** 3<sup>rd</sup> February, 2009

**CONTACT OFFICER:** Shabana Kauser, Senior Democratic Services Officer  
**(For all Enquiries)** (01753) 875013

**WARD(S):** All

**PART I**  
**FOR DECISION**

**RECOMMENDATION OF THE LICENSING COMMITTEE FROM ITS MEETING HELD ON 21<sup>ST</sup> JANUARY, 2009 – ALCOHOL CONSUMPTION IN DESIGNATED PUBLIC PLACES**

1. **Purpose of Report**

To consider the recommendation of the Licensing Committee that Alcohol Designation Orders be made under Section 13 of the Criminal Justice and Police Act 2001.

2. **Recommendation(s)/Proposed Action**

The Council –

- being satisfied that public nuisance or annoyance to members of the public, or a section of the public, and disorder has been associated with public drinking in the areas identified;
- being satisfied that the problem will continue unless Orders are made;
- having considered the consultation responses received;

is recommended to make Alcohol Consumption in Designated Public Places Orders under Sections 12 -16 of the Criminal Justice and Police Act 2001 (as amended) in respect of the areas detailed in the plans and descriptions attached to this report as follows:

1. Town Centre
2. Chalvey
3. Baylis
4. Colnbrook
5. Langley 1
6. Langley 2
7. Langley 3
8. Britwell
9. Farnham Road
10. Wexham Central
11. Haymill
12. Cippenham Green and Cippenham Meadows

3. **Community Strategy Priorities – Taking Pride in Slough and Making a Difference to Communities and our Environment**

**Priority 1 – Creating safe, environmentally friendly and sustainable neighbourhoods.**

By providing police officers with the powers to address anti-social public drinking of alcohol, alcohol designation orders directly contribute to the aims of:

- 1.1 Delivering cleaner and safer neighbourhoods
- 1.3 Protecting and enhancing public health and well being.

**Priority 2 – Improving lives for those in need and creating thriving communities.**

- 2.5 The provision of the alcohol designation orders supports the Stronger Communities theme in the Safer Slough Partnership Crime, Disorder and Drugs Strategy action plan 2006-2007. In particular objective one of the Stronger Communities theme looks to see an “increase in local participation in governance”. This also reflects the priority to strengthen community activity through collaborative working in the most disadvantaged neighbourhoods.

**Priority 4 – Ensuring excellence in customer services**

- 4.2 The alcohol designation orders contribute to the aim of engaging, listening and empowering communities by providing a response to problem areas identified through reports made to Council officers and Thames Valley Police by members of the public.

4. **Other Implications**

(a) **Financial**

In addition to officer time, the costs of making the orders are the costs of advertisements, consultation letters and notices. The cost of proceeding with the areas referred to in this report is approximately £5,440 for advertisements and £4,000 for signage, leaflets and consultation. These funds will be committed from sources to be agreed, including the Community Safety project funding and Safer Slough Partnership.

Once designation orders are made, enforcement is entirely in the hands of the police. Therefore once the initial costs of making the orders have been paid, the Council would bear no costs of enforcement.

(b) **Human Rights Act and other Legal Implications**

Article 1 of the Human Rights Act applies – Every person is entitled to peaceful enjoyment of his possessions. No one shall be deprived of his possessions except in the public interest and subject to conditions provided for by law. Making a Designation Order would provide the legal framework for removal of alcohol from persons in designated public places.

## 5. **Supporting Information**

### **Background**

5.1 On 1<sup>st</sup> September 2001, Sections 12 – 16 of the Criminal Justice and Police Act 2001 came into force. These provide local authorities with powers to restrict anti-social public drinking in designated public places and provide the police with power to enforce this restriction. The Local Authorities (Alcohol Consumption in Designated Public Places) Regulations 2001 came into force on the same date - these have now been replaced by the Local Authorities (Alcohol Consumption in Designated Public Places) Regulations 2007. These set out the procedures to be followed by local authorities in designating public places for this purpose.

5.2 Section 12 of the Act provides police powers to deal with anti-social drinking in areas that have been designated for this purpose by the local authority. The police have the power where the officer reasonably believes that a person is/has been/intends to consume alcohol in a designated place and the officer may require the person concerned:

- (a) Not to consume the alcohol.
- (b) To surrender any alcohol or alcohol containers (other than sealed containers).

It is an arrestable offence to fail to comply with such a requirement of a police officer. A police officer may dispose of anything so surrendered to him in such a manner as he considers appropriate in the person's possession.

5.3 It is not an offence to drink alcohol in a designated public place and there is no intention that the provisions of the 2001 Act should lead to a comprehensive ban on drinking/consumption of alcohol in open public places. Accordingly, Section 13 of the Act allows local authorities to designate areas for this purpose only where they are satisfied that nuisance or annoyance to members of the public, or a section of the public, or disorder has been associated with public drinking in that place. The Home Office advises that where there have been no such problems, a Designation Order under Section 13 will not be appropriate.

5.4 The Regulations do not place on the local authority a requirement to conduct a formal assessment, over a given period, of the nature of the problem. The local authority must be satisfied that public nuisance, annoyance or disorder has been associated with public drinking in the area concerned and that a Designation Order under section 13 is appropriate. Whether or not a Designation Order is appropriate will be a matter for local judgement, based on the circumstances and evidence available.

5.5 The Council needs to satisfy itself that these powers are not being used disproportionately or in an arbitrary fashion, which could be the case if one isolated incident led to a Designation Order. There should be evidence of an existing problem, with an assessment as to the likelihood of the problem continuing unless these powers are adopted.

5.6 Officers have been worked closely with Thames Valley Police to establish the areas where the police believe that nuisance or annoyance to the public or

disorder have been associated with public drinking in that place, in order that clearly defined areas, to be included in the formal statutory consultation process, can be considered by Members. The plans for the proposed designated areas are detailed in **APPENDICES 1 – 12**. The descriptions of the areas have been detailed for consideration in **APPENDICES 13 - 24**.

- 5.7 The Regulations require local authorities to consult prior to making a Designation Order and to consider any representations made.
- 5.8 In accordance with Regulation 7, after making an Order and before it takes effect the local authority must publish another notice in a local newspaper that identifies the place designated in the Order, the effect of the Order and the date it will take effect.
- 5.9 Regulation 8 sets out the requirement to erect signs to ensure that the public (including visitors to the area) are made aware of the restrictions on public may apply. The signs must indicate the effect of a Designation Order, must be clear and unambiguous and not conflict with or obscure traffic signs. They should be placed at the approaches to designated areas and be repeated within them, and the local authority Highway Authority should be consulted.
- 5.10 The Licensing Committee on 5<sup>th</sup> November, 2008 resolved that officers be authorised to commence the necessary consultation and advertisements and that the outcome of the consultation exercise to be reported back through the Licensing Committee before being submitted to Council.
- 5.11 A full consultation exercise commenced on 19<sup>th</sup> December 2008 and the responses received are set out in **APPENDIX 25** to this report. All are generally supportive of the proposals although the letter from South Bucks District Council does raise concerns at possible displacement of the current problems into their area and a consequent increase in anti-social behaviour in areas such as Burnham, Iver, Farnham and Stoke Poges/Wexham. They suggest close working between the two authorities to ensure that action such as is currently proposed is mutually beneficial to the residents of both areas.
- 5.12 By virtue of Regulation 4, Members are under duty to consider any representations received as a result of the consultation and publicity.
- 5.13 Having considered all representations received, if Members are satisfied that Orders should be made and that the problems will continue unless the Orders are made, the Council may approve the recommendation set out in paragraph 2 above.
- 5.14 If Council approve the recommendation, an Order will be made and in accordance with Regulation 7, the authority must publish another notice in a local newspaper that identifies the places designated in the Order, the effect of the Order and date it will take effect.
- 5.15 In accordance with Regulation 8, appropriate signage will be erected.
- 5.16 In accordance with Regulation 9 a copy of the Order will be sent to the Secretary of State (Home Office) as soon as reasonably practicable after it has been made.

## 6. **Conclusion and Recommendation of the Licensing Committee**

The Licensing Committee has considered the results of the consultation exercise undertaken and is satisfied that public nuisance or annoyance to members of the public, or a section of the public, and disorder has been associated with public drinking in the areas identified. It is satisfied that the problem will continue unless Orders are made and accordingly recommends to Council that Alcohol Consumption in Designated Public Places Orders be made under Sections 12 -16 of the Criminal Justice and Police Act 2001 (as amended) in respect of the areas detailed in the plans and descriptions attached to this report.

## 7. **Appendices Attached**

- APPENDIX 1 – Plans of proposed ‘Town Centre’ Designation
- APPENDIX 2 – Plans of proposed ‘Chalvey’ Designation
- APPENDIX 3 – Plans of proposed ‘Baylis’ Designation
- APPENDIX 4 – Plans of proposed ‘Colnbrook’ Designation
- APPENDIX 5 – Plans of proposed ‘Langley 1’ Designation
- APPENDIX 6 – Plans of proposed ‘Langley 2’ Designation
- APPENDIX 7 – Plans of proposed ‘Langley 3’ Designation
- APPENDIX 8 – Plans of proposed ‘Britwell’ Designation
- APPENDIX 9 – Plans of proposed ‘Farnham Road’ Designation
- APPENDIX 10 – Plans of proposed ‘Wexham Central’ Designation
- APPENDIX 11 – Plans of proposed ‘Haymill’ Designation
- APPENDIX 12 – Plans of proposed ‘Cippenham Green & Cippenham Meadows’ Designation
  
- APPENDIX 13 – Description of proposed area for ‘Town Centre’ Designation
- APPENDIX 14 – Description of proposed area for ‘Chalvey’ Designation
- APPENDIX 15 – Description of proposed area for ‘Baylis’ Designation
- APPENDIX 16 – Description of proposed area for ‘Colnbrook’ Designation
- APPENDIX 16 – Description of proposed area for ‘Langley 1’ Designation
- APPENDIX 18 – Description of proposed area for ‘Langley 2’ Designation
- APPENDIX 19 – Description of proposed area for ‘Langley 3’ Designation
- APPENDIX 20 – Description of proposed area for ‘Britwell’ Designation
- APPENDIX 21 – Description of proposed area for ‘Farnham Road’ Designation
- APPENDIX 22 – Description of proposed area for ‘Wexham Central’ Designation
- APPENDIX 23 – Description of proposed area for ‘Haymill’ Designation
- APPENDIX 24 – Description of proposed areas for ‘Cippenham Green’ and ‘Cippenham Meadows’ Designations
  
- APPENDIX 25 – Responses to the consultation exercise.

## 8. **Background Papers**

1. The Local Authorities (Alcohol Consumption in Designated Public Places) Regulations 2007.
2. Sections 12-16 of the Police and Criminal Justice Act 2001 (as amended), Alcohol Consumption in Designated Public Places.
3. Report to the Licensing Committee, 5<sup>th</sup> November 2008.
4. Minutes of the Licensing Committee of 5<sup>th</sup> November 2008.
5. Agenda of the Licensing Committee of 21<sup>st</sup> January, 2009.

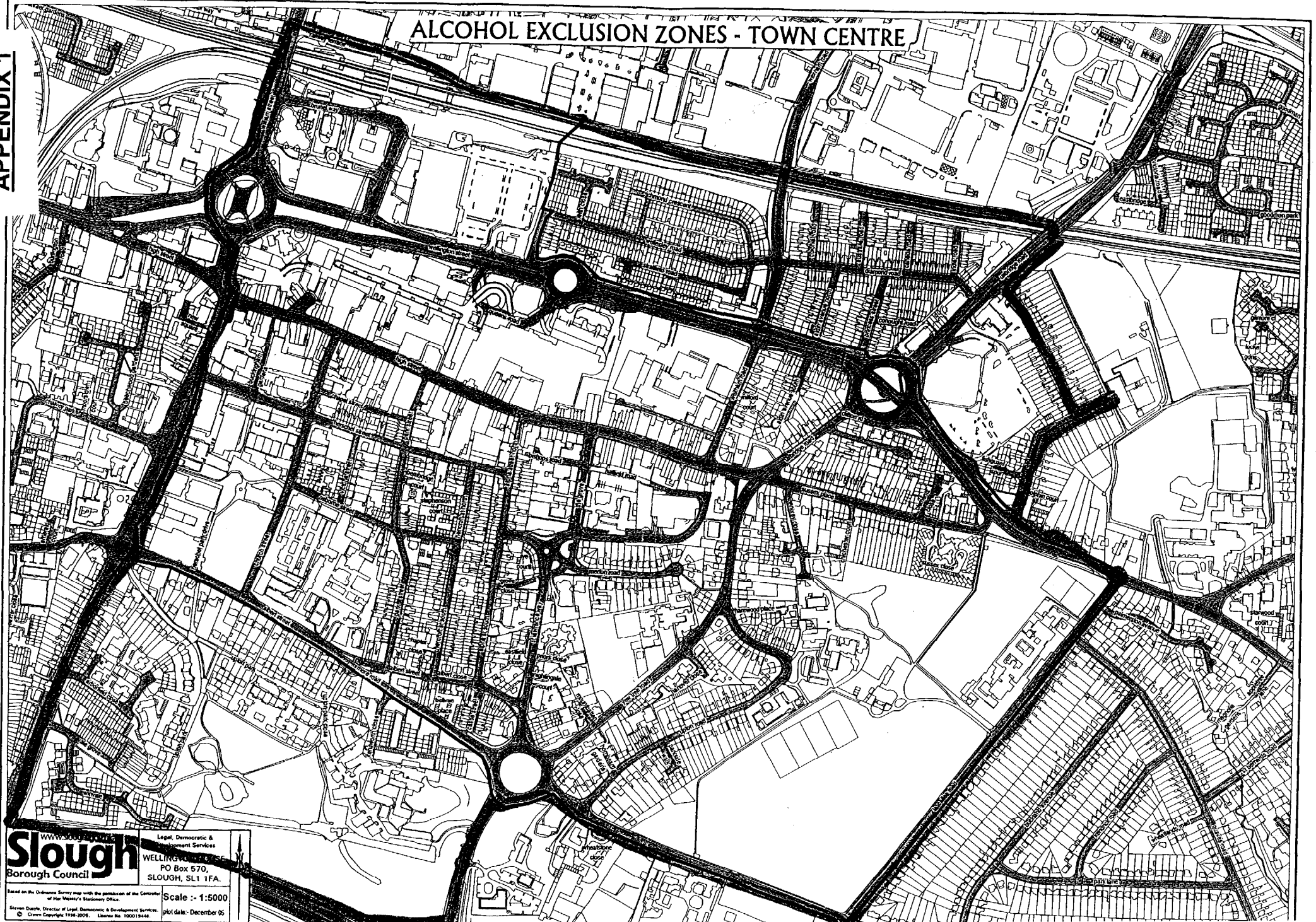
This page is intentionally left blank



## ALCOHOL EXCLUSION ZONES - TOWN CENTRE

APPENDIX 1

Page 7



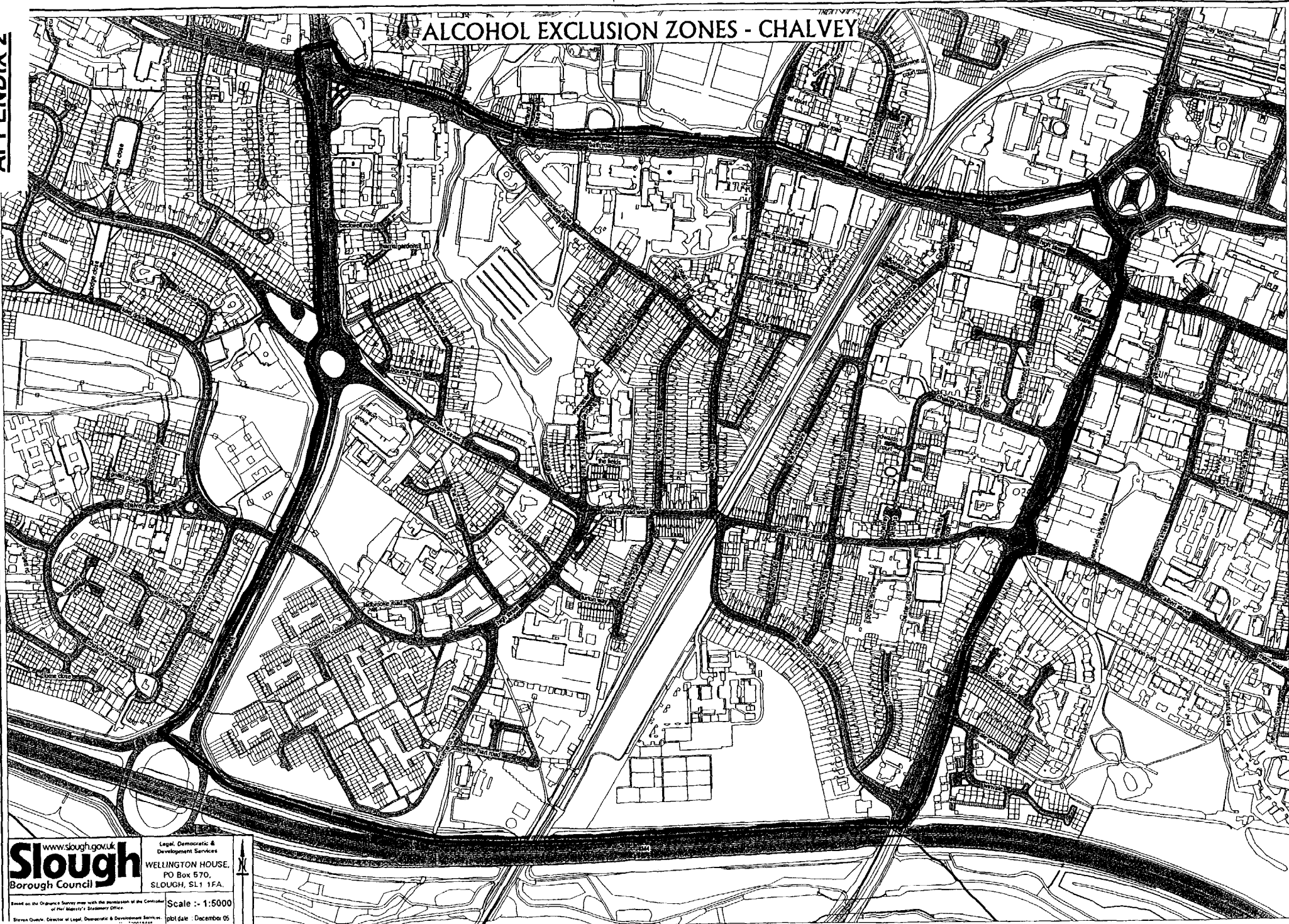
**Slough**  
Borough Council

Legal, Democratic &  
Management Services  
WELLINGDALE HOUSE  
PO Box 570,  
SLOUGH, SL1 1FA.

Based on the Ordnance Survey map with the permission of the Controller  
of Her Majesty's Stationery Office.  
Steven Quattri, Director of Legal, Democratic & Development Services.  
© Crown Copyright 1998-2005. Licence No. 100019446

Scale :- 1:5000  
plot date:- December 05

### ALCOHOL EXCLUSION ZONES - CHALVEY



[www.slough.gov.uk](http://www.slough.gov.uk)  
**Slough**  
 Borough Council

Legal, Democratic &  
 Development Services

WELLINGTON HOUSE,  
 PO Box 570,  
 SLOUGH, SL1 1FA.

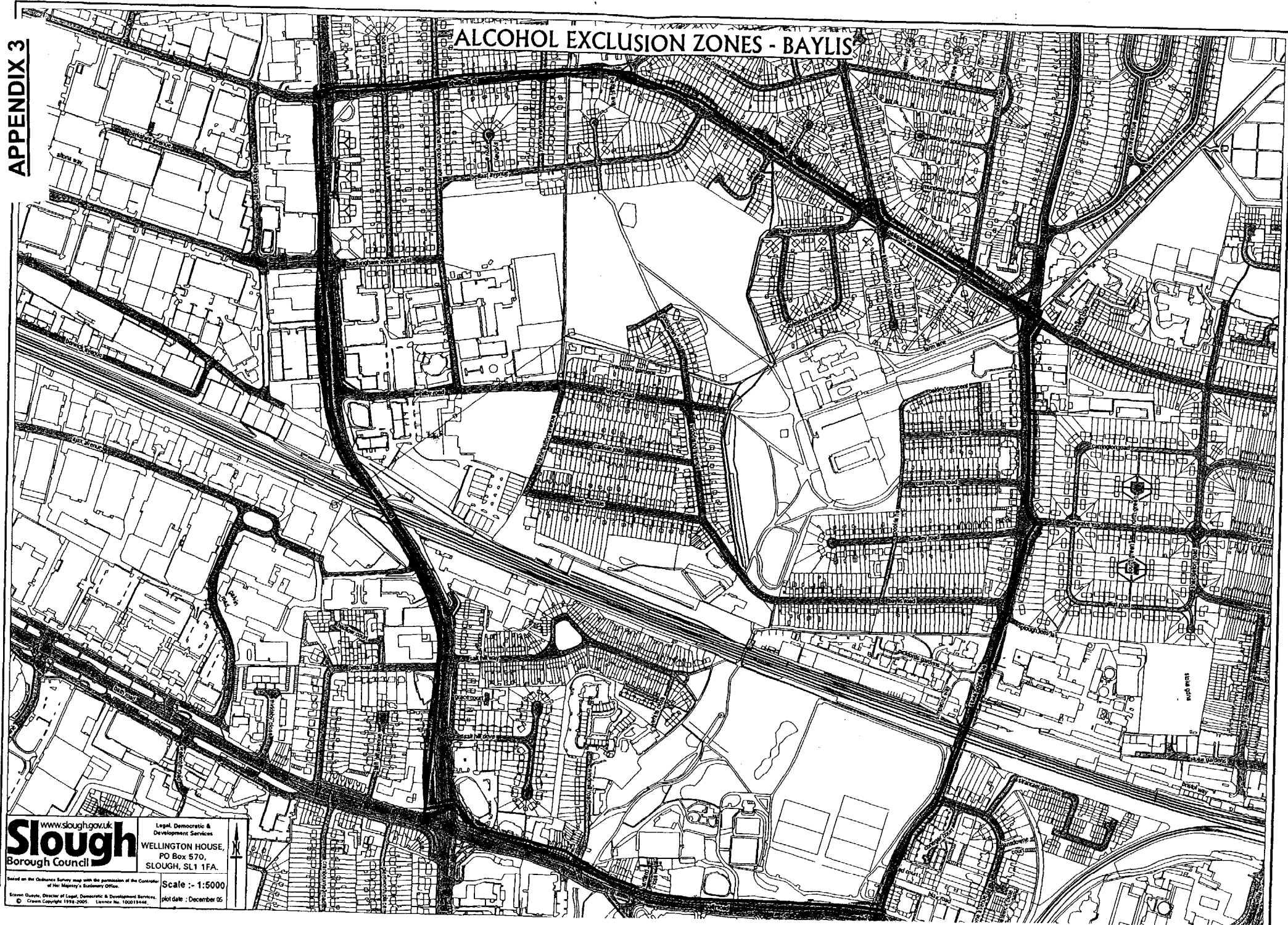
Based on the Ordnance Survey map with the permission of the Controller  
 of Her Majesty's Stationery Office.

Scale :- 1:5000

pub date : December 05

Steven Quicke, Director of Legal, Democratic & Development Services.

### ALCOHOL EXCLUSION ZONES - BAYLIS



**Slough**  
Borough Council

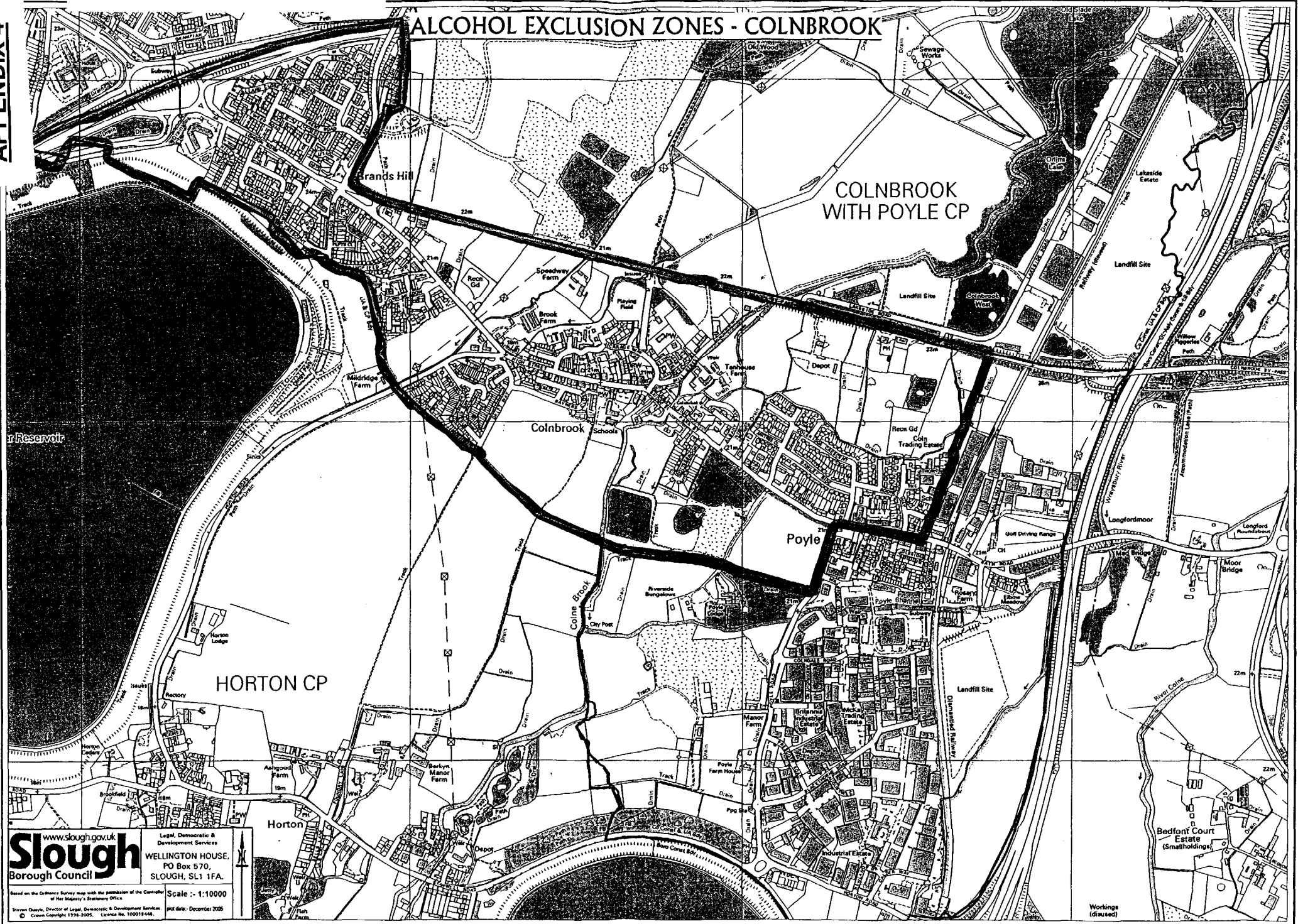
Legal, Democratic &  
Development Services  
WELLINGTON HOUSE,  
PO Box 570,  
SLOUGH, SL1 1FA.

Based on the Ordnance Survey map with the permission of the Controller  
of Her Majesty's Stationery Office.  
Steven Quarter, Director of Legal, Democratic & Development Services.  
© Crown Copyright 1999-2005. Licence No. 100019444.

Scale :- 1:5000  
plot date :- December 05



# APPENDIX 4



**Slough**  
Borough Council

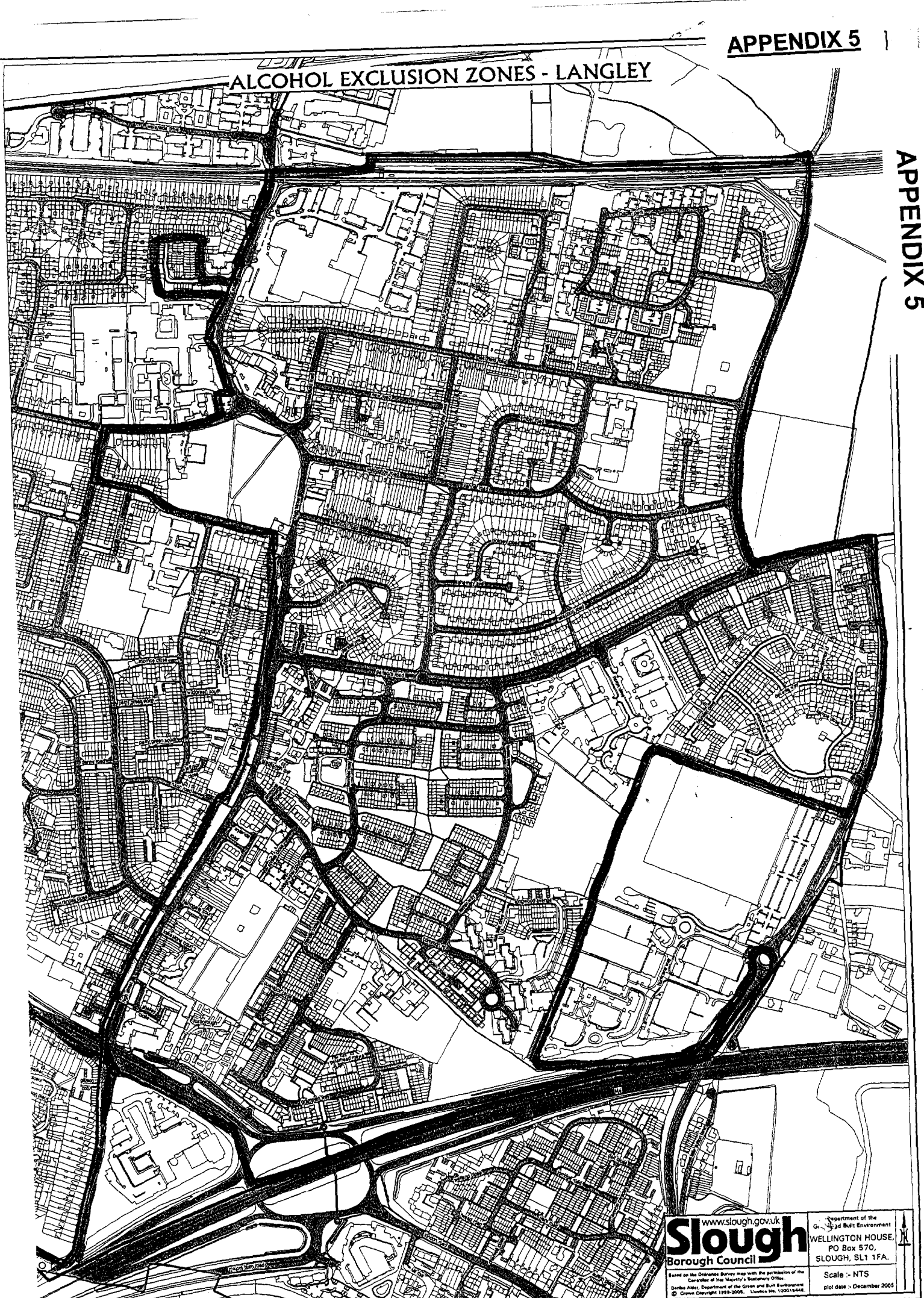
Legal, Democratic & Development Services  
WELLINGTON HOUSE,  
PO Box 570,  
SLOUGH, SL1 1FA.

Based on the Ordnance Survey map with the permission of the Controller of Her Majesty's Stationery Office.  
Scale :- 1:10000  
Printed date: December 2005

© Crown Copyright 1998-2005. Licence No. 100019446.

Workings (disused)

ALCOHOL EXCLUSION ZONES - LANGLEY



[www.slough.gov.uk](http://www.slough.gov.uk)  
**Slough**  
 Borough Council

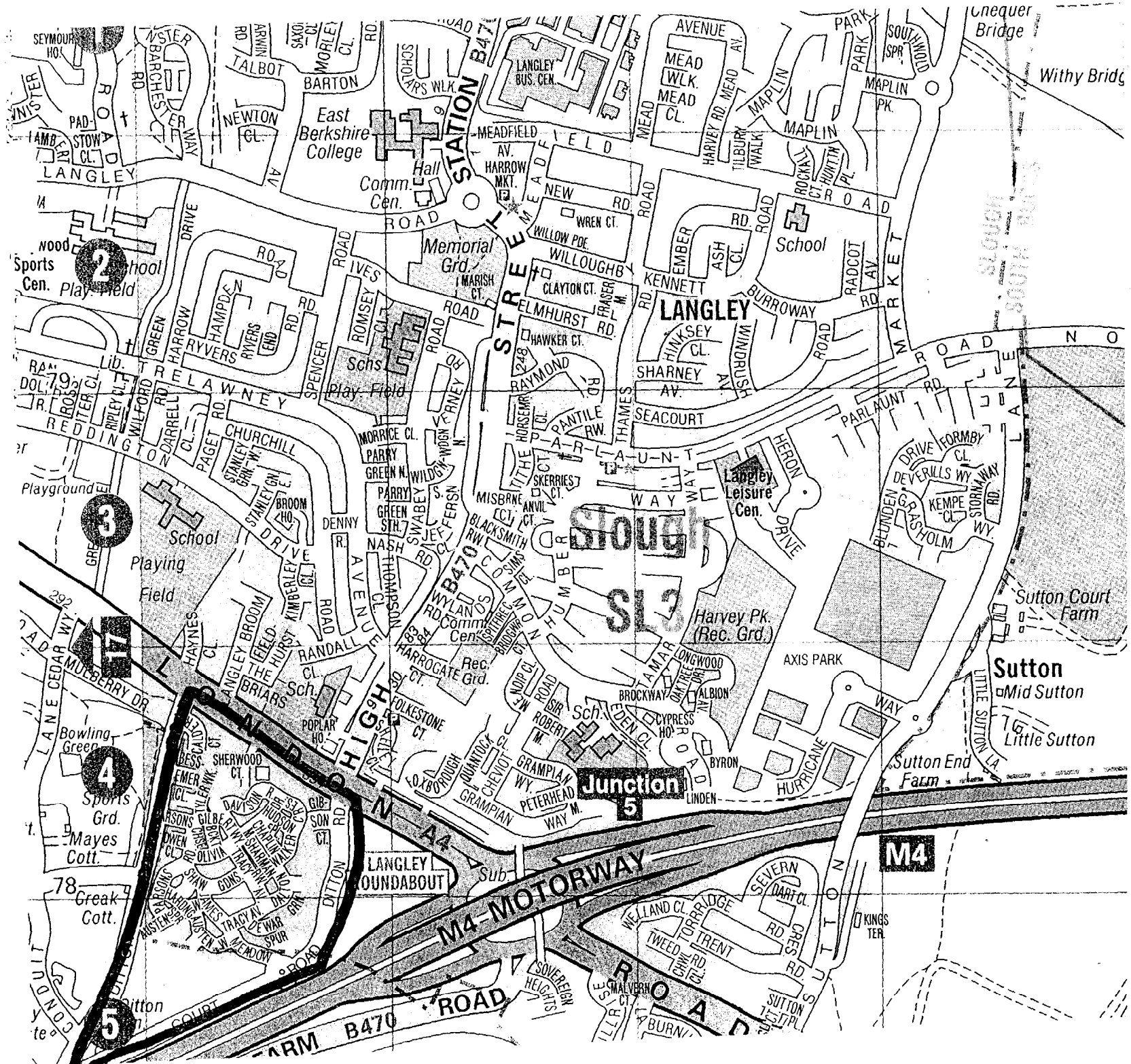
Based on the Ordnance Survey map with the permission of the  
 Controller of Her Majesty's Stationery Office.  
 Graham Alder, Department of the Green and Built Environment  
 © Crown Copyright 1988-2005. Licence No. 100019448.

Department of the  
 Green and Built Environment  
 WELLINGTON HOUSE,  
 PO Box 570,  
 SLOUGH, SL1 1FA.

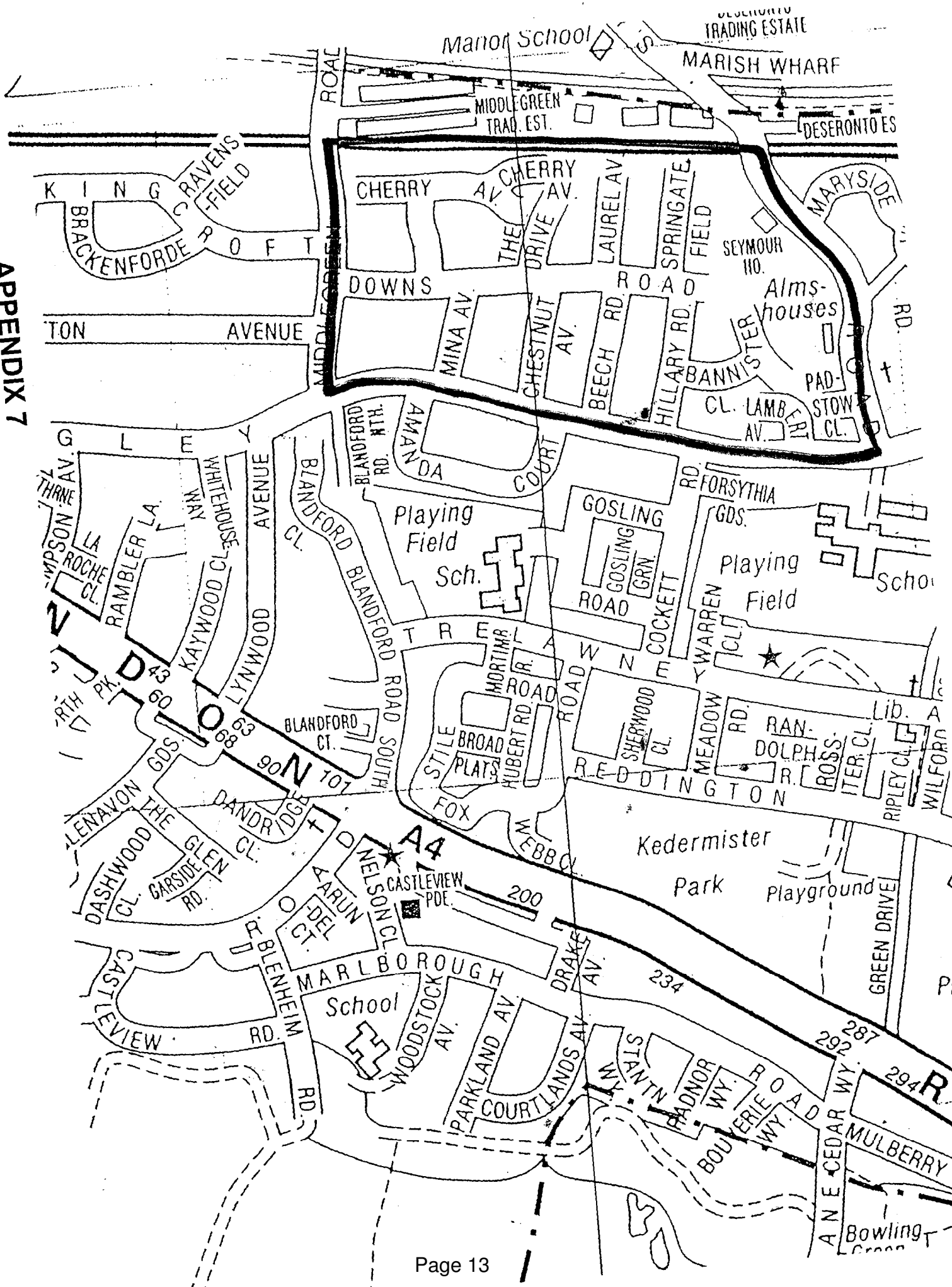
Scale - NTS  
 plot date - December 2005

# APPENDIX 6 LANGLEY 2

## APPENDIX 6

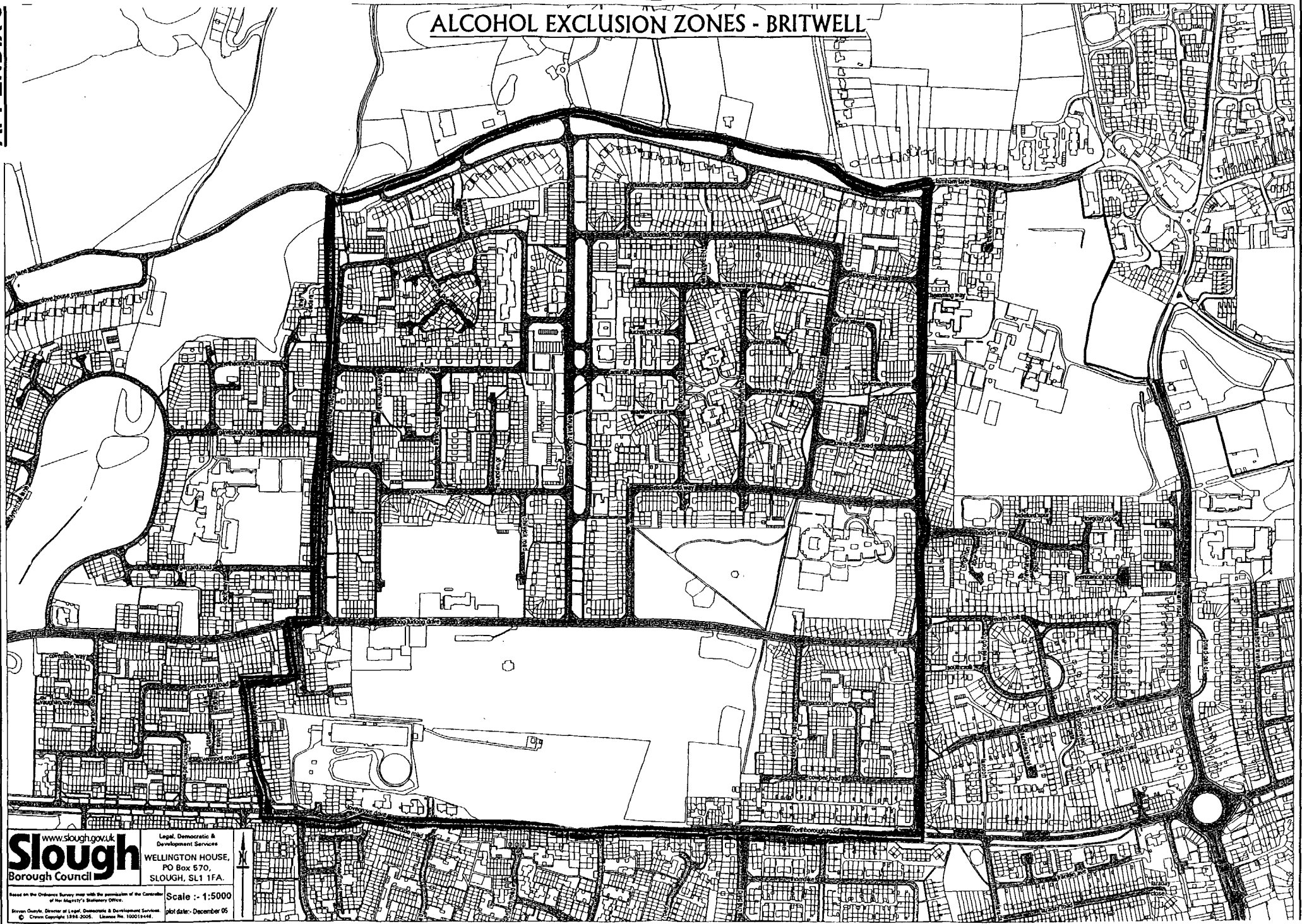


APPENDIX 7  
LANGLEY 3





### ALCOHOL EXCLUSION ZONES - BRITWELL



**Slough**  
Borough Council

Legal, Democratic &  
Development Services  
WELLINGTON HOUSE,  
PO Box 570,  
SLOUGH, SL1 1FA.

Based on the Ordnance Survey map with the permission of the Controller  
of Her Majesty's Stationery Office.  
Steven Gossyle, Director of Legal, Democratic & Development Services.  
© Crown Copyright 1994-2005. Licence No. 100019446.

Scale :- 1:5000  
plot date: December 05

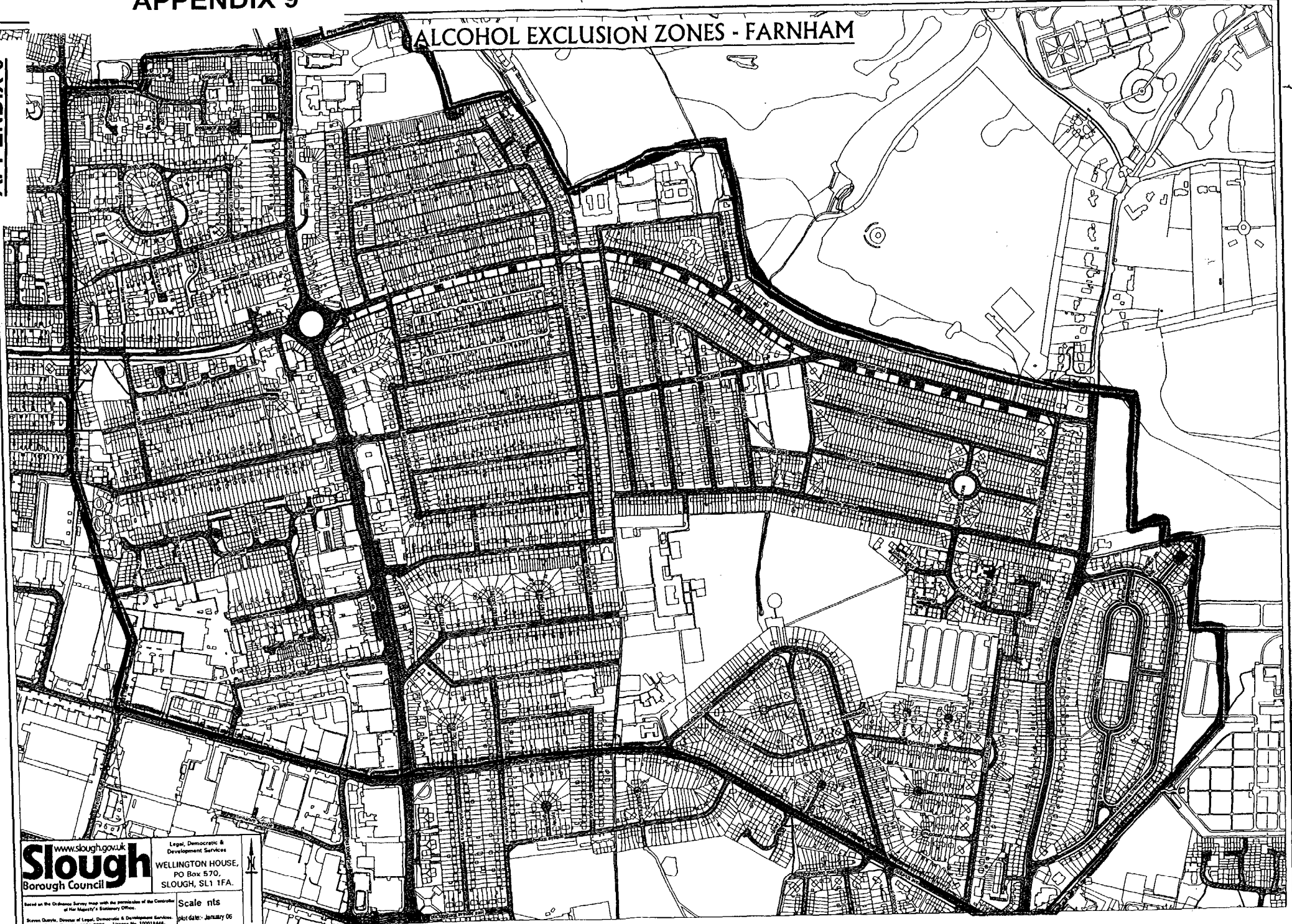


# APPENDIX 9

## ALCOHOL EXCLUSION ZONES - FARNHAM

APPENDIX 9

Page 15



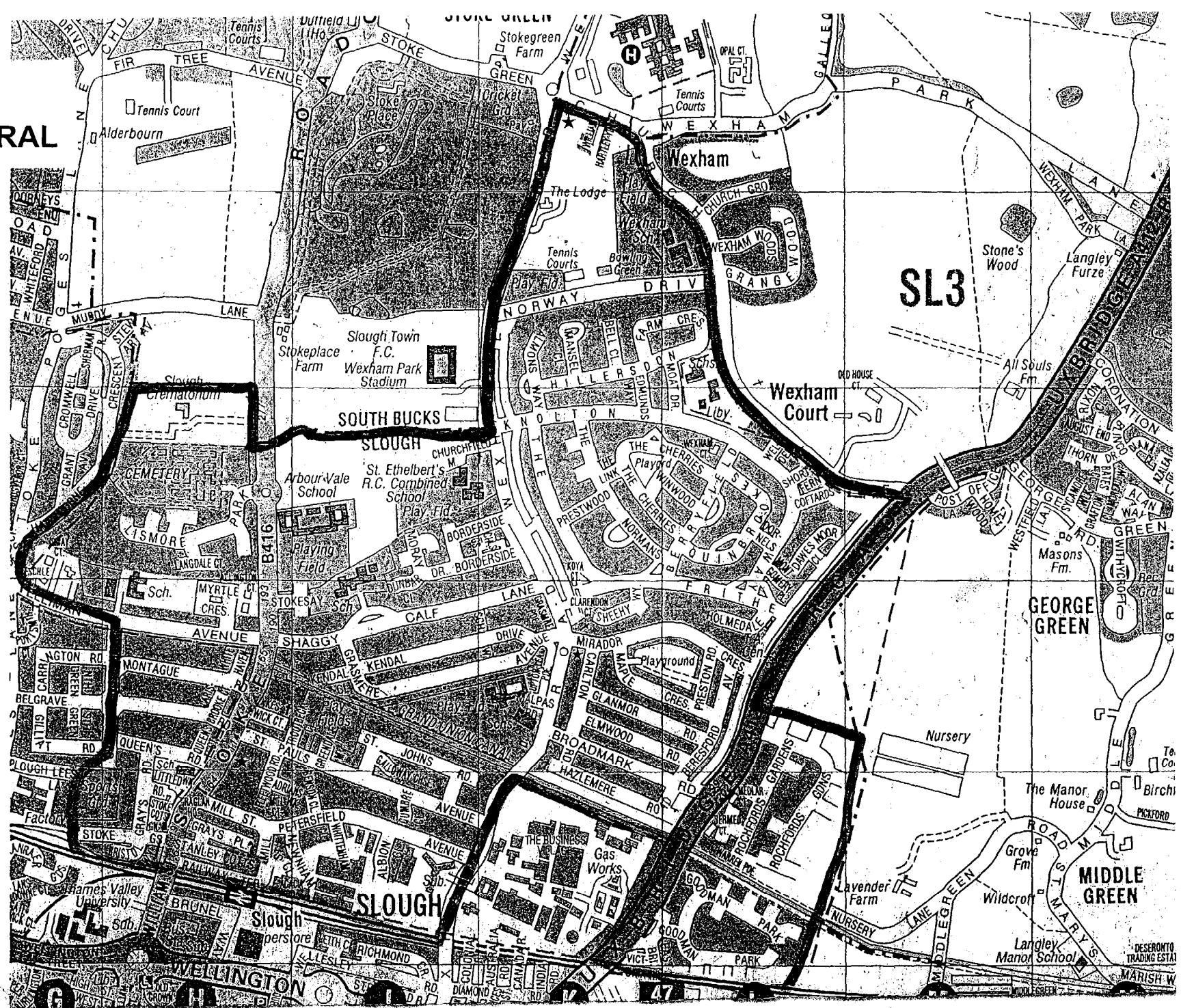
[www.slough.gov.uk](http://www.slough.gov.uk)  
**Slough**  
Borough Council

Legal, Democratic &  
Development Services  
WELLINGTON HOUSE,  
PO Box 570,  
SLOUGH, SL1 1FA.

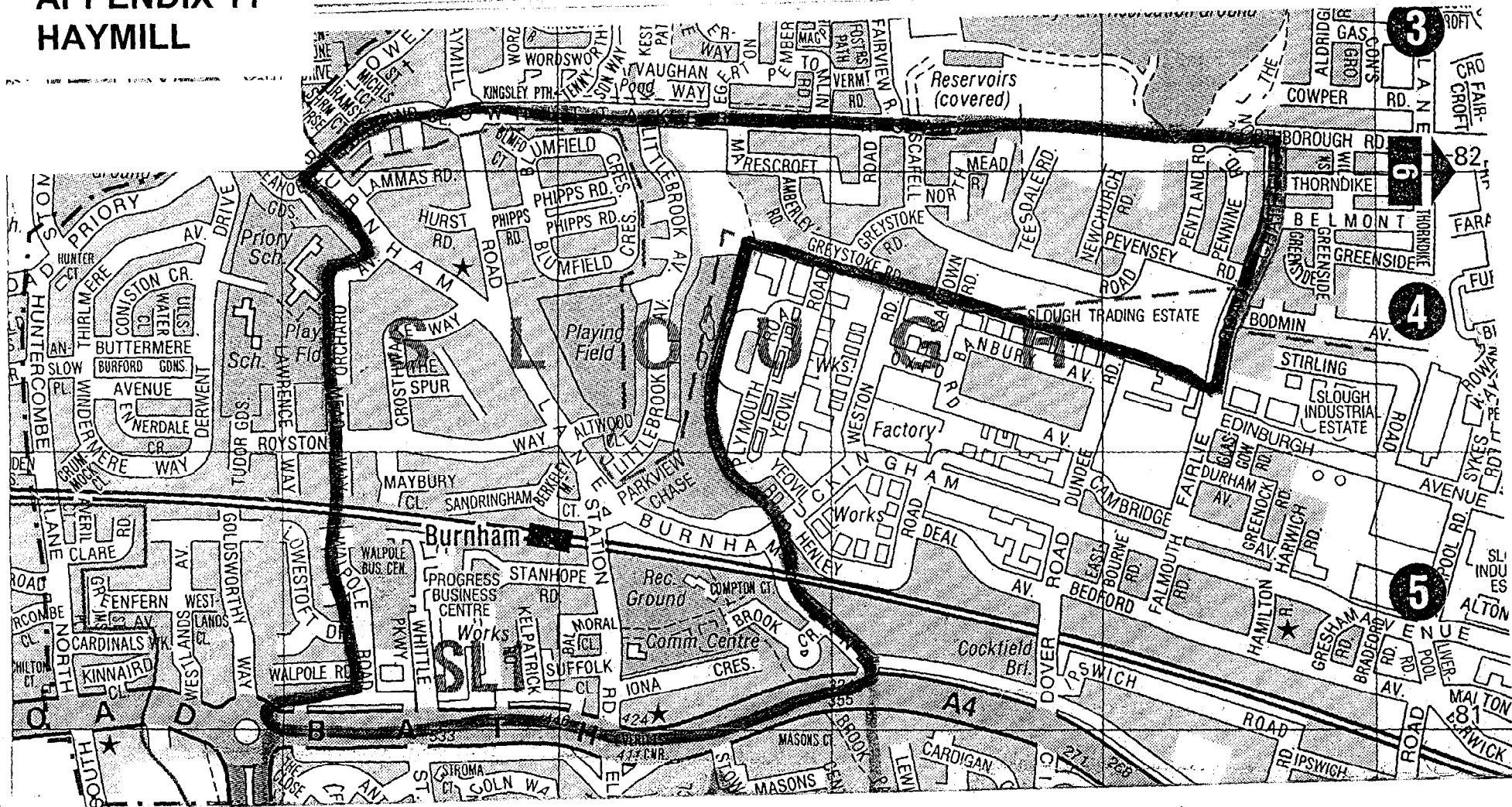
Based on the Ordnance Survey map with the permission of the Controller  
of Her Majesty's Stationery Office.  
Slough Council, Director of Legal, Democratic & Development Services.  
© Crown Copyright 1998-2008 Licence No. 100011448.

Scale nts  
print date: January 06

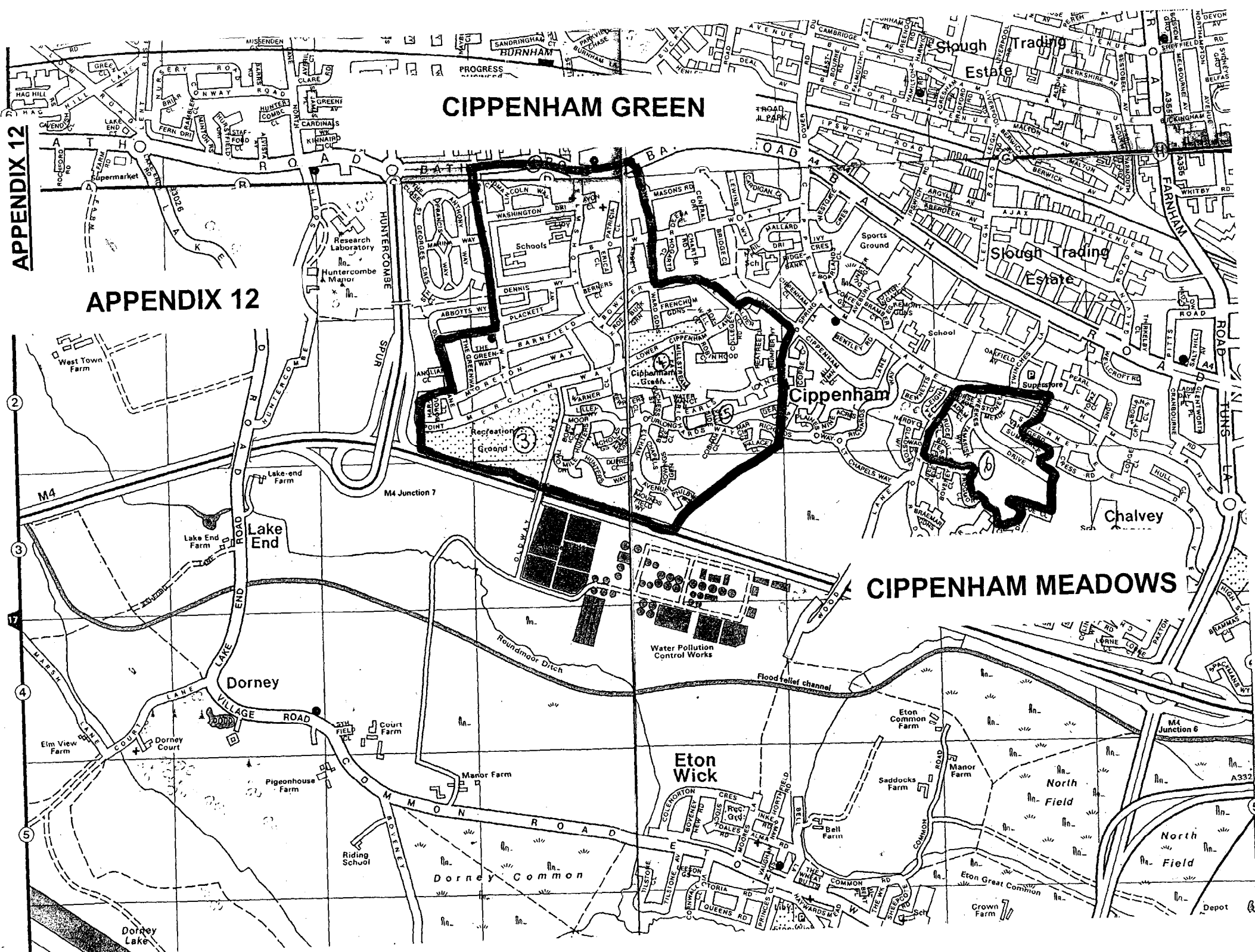
# APPENDIX 10 WEXHAM CENTRAL



# HAYMILL



APPENDIX 12





**TOWN CENTRE**

All open areas to which the public have access including but not limited to all or any highways, footpaths, alleyways, car parks, service roads, forecourts, verges, parks, recreation grounds, playing fields, church grounds and any other open area to which the public have access within the bounded area as follows –

The boundary starts at the south end of Lascelles Road and travels north along Lascelles Road to the junction with Sussex place, then travelling west along Sussex Place to the junction with Hawtrey Road, continuing north along Hawtrey Road then north-west along Dolphin Road to the junction with Uxbridge Road. At the junction with Uxbridge Road the boundary continues north along the Uxbridge Road to the railway line then follows the railway line west to the western end of Railway Terrace. The boundary then follows the northern side of Railway Terrace west to the junction with William Street then turns to travel south along William Street, along the western side of the roundabout then south along Windsor Road to the point at which the motorway bridge crosses Windsor Road. At this point the boundary continues east along the M4 to the bridge where the motorway crosses the Datchet Road, then continues north along the Datchet Road to the roundabout with Upton Court Road, then east along Upton Court Road to the junction with Lascelles Road.

**Roads**

Albert Street  
Aldin Avenue North  
Aldin Avenue South  
Alpha Street South  
Arborfield Close  
Australia Road  
Belgrave Place  
Bishops Road  
Brunel Way  
Buckingham Gardens  
Canada Road  
Castle Street  
Chapel Street  
Charter Close  
Chichester Court  
Church Street  
Clements Close  
Clements Court  
Clifton Road  
Colonial Road  
Connaught Road  
Datchet Road  
Diamond Road  
Dolphin Road  
Eastfield Close  
Fishguard Spur  
Grove Close

Hanover Close  
Harewood Place  
Hatfield Road  
Hawtrey Close  
Hencroft Street North  
Hencroft Street South  
Herschels Street  
High Street  
Hornbeam Gardens  
India Road  
Kenilworth Close  
Lascelles Road  
Leith Close  
Mackenzie Street  
Mere Road  
Merton Road  
Mountbatten Close  
Nightingale Court  
Nixley Close  
Osborne Street  
Park Street  
Parkside Walk  
Princes Street  
Priors Close  
Queensmere Road  
Railway Terrace  
Richmond Crescent  
ST. Laurence Way  
Stratfield Road  
Sussex Close  
Sussex Place  
The Grove  
Upton Court Road  
Upton Park  
Upton Road  
Uxbridge Road  
Vale Grove  
Victoria Street  
Wellesley Close  
Wellesley Road  
Wellesley Path  
Wellington Street  
Wexham Road  
William Street  
Windsford Parade  
Windsor Road  
Winvale  
Yew Tree Road

**CHALVEY**

All open areas to which the public have access including but not limited to all or any highways, footpaths, alleyways, car parks, service roads, forecourts, verges, parks, recreation grounds, playing fields, church grounds and any other open area to which the public have access within the bounded area as follows-

The boundary commences at the junction of Tuns Lane and Bath Road and travels west along Bath Road to the Brunel roundabout, then south to the Windsor Road. It then continues south along Windsor Road to the M4 motorway over-bridge and follows a line west along M4 to Tuns Lane slip road at junction 6 of the M4. The boundary then travels north along Tuns Lane to the junction with Bath Road.

**Roads**

Aldephi Gardens  
Alexandra Road  
Arthur Road  
Bath Road  
Baxter Close  
Beckwell Road  
Beechwood Gardens  
Botham Drive  
Bourne Road  
Brammas Close  
Burlington Avenue  
Burlington Road  
Chalvey Gardens  
Chalvey Park  
Chalvey Road East  
Chalvey Road West  
Church Street  
Clive Court  
College Avenue  
Damson Grove  
Darvill's Lane  
Elis Avenue  
Emmerald Court  
Everard Avenue  
Harris Gardens  
Henry Road  
High Street  
Hillside  
Hilperton Road  
John Taylor Court  
King Edward Street  
Kings Road  
Ladbrooke Road  
Ledgers Road

Martin Road  
Montem Lane  
Moorstown Court  
New Square  
Newbery Way  
Oban Court  
Ragstone Road  
Seymour Road  
Spackmans Way  
The Crescent  
The Green  
Tuns Lane  
Turton Way  
White Hart Road  
William Street  
Windsor Road  
Worcester Gardens



**BAYLIS**

All open areas to which the public have access including but not limited to all or any highways, footpaths, alleyways, car parks, service roads, forecourts, verges, parks, recreation grounds, playing fields, church grounds and any other open area to which the public have access within the bounded area as follows-

The boundary commences at the junction of Farnham Road and Sheffield Road then travels east along Sheffield Road to Oatlands Drive. It continues east along Oatlands Drive to the junction with Stoke Poges Lane then south along Stoke Poges Lane to junction with A4, Bath Road. The boundary then travels west along Bath Road to the junction with Tuns Lane then continues north along Farnham Road to the junction with Sheffield Road.

**Roads**

Birley Road  
Hughenden Road  
Belfast Avenue  
Sydney Grove  
Sheffield Road  
Oatlands Drive  
Bradley Road  
Pool Lane  
Leeds Road  
Loddon Spur  
Godolphin Road  
Farm Lane  
Lake Avenue  
Carlisle Road  
Baylis Road  
Whitby Road  
Salt Hill Drive  
Grace Court  
Salt Hill Way  
White Close  
Salt Hill Drive  
Windmill Road  
Hartland Close  
Bath Road  
Simpsons Way

**COLNBROOK**

All open areas to which the public have access including but not limited to all or any highways, footpaths, alleyways, car parks, service roads, forecourts, verges, parks, recreation grounds, playing fields, church grounds and any other open area to which the public have access within the bounded area as follows-

The boundary commences at the point at which Ditton Road begins to run parallel with the M4 and travels north following M4 north to the over-bridge on Sutton Lane, then east across the M4 then south along Sutton Lane to the junction of Sutton Lane and Colnbrook By Pass. It then continues east along Colnbrook By-Pass to a point parallel to the western boundary of Coln Trading Estate, then south following the western boundary of Coln Trading Estate to Bath Road. The boundary then travels west along Bath Road to the junction with Poyle Road and south along Poyle Road to a point opposite the southern side of the junction with Mathison Way. At this point the boundary travels in a line west to the borough boundary and follows the borough boundary north-west to the ward boundary at Ditton Road where Ditton Road begins to run parallel with the M4.

**Roads**

Aintree Close  
Albany Park  
Bath Road  
Beacon Court  
Bellmont Cottages  
Brands Road  
Bridge Street  
Brookside  
Cherwell Road  
Coleridge Crescent  
Colnbrook By-Pass  
Cottesbrooke Close  
Crown Close  
Crown Meadow  
Dart Close  
Daventry Close  
Dawley Ride  
Disraeli Court  
Drift Way  
Fawsley Close  
High Street  
Homestead Villas  
Horton Road  
Hunstanton Close  
Laburum Grove  
Laurel  
London Road  
Mill Street  
Moreland Avenue

Moreland Close  
Myrtle Close  
Park Street  
Pepys Close  
Popes Close  
Raymond Close  
Rayners Close  
Rodney Way  
Rudsworth Close  
Severn Crescent  
Springfield Road  
St. Thomas Walk  
Sunnyside  
Sutton Lane  
Tall Trees  
The Bungalows  
The Hawthorns  
Torridge Road  
Trent Road  
Tweed Road  
Vicarage Way  
Welland Close  
Wheelwrights Place  
Willow Close  
Winchester Close

**LANGLEY 1**

All open areas to which the public have access including but not limited to all or any highways, footpaths, alleyways, car parks, service roads, forecourts, verges, parks, recreation grounds, playing fields, church grounds and any other open area to which the public have access within the bounded area as follows-

The boundary commences at the junction of Parlaunt Road and Sutton Lane and travels south along Sutton Lane to a point adjacent to the read of number 1 Grasholm Way, then travels north west along the northern boundary of Axis Park to a point adjacent to the rear of the flats 33 to 42 Grasholm Way. At this point the boundary travels south west following the boundary of Axis Park to the south western corner of Axis Park, then east along the southern boundary of Axis Park to the footpath leading to Sutton Way. The boundary then continues north along the western side of Sutton Lane to the roundabout with Hurricane Way, around the northern side of the roundabout and then travels south along the eastern side of Sutton Way to the overbridge over the M4. The boundary then travels west and south following the line of the M4 motorway to the junction 5 motorway roundabout and continues north and west along the southern side of the roundabout and along the A4 London Road to the junction with High Street Langley. The boundary continues north along High Street Langley to a point opposite 242 High Street Langley, then west along Ives Road to the junction with Spencer Road, then north along Spencer Road to the junction with Langley Road. It then travels east along Langley Road to the roundabout with Station Road then north along Station Road to a point adjacent to the northern boundary of East Berkshire College. The boundary then continues east following the northern boundary of East Berkshire College to a point adjacent to the south eastern boundary of the flats number 36 to 41 Scholars Walk, then turns north along Scholars Walk. At the northern end of Scholars Walk, then boundary travels east then south and east following the northern edge of Scholars Walk to the junction with Station Road. It then turns north along Station Road to the bridge over the railway line, then follows a line west along the railway line to the railway bridge at Market Lane. From this point the boundary then travels south along Market Lane to the junction with Parlaunt Road and east along Parlaunt Road to the junction with Sutton Lane.

**Roads**

Ash Close  
Beckett Chase  
Blacksmith Row  
Blunden Drive  
Bridgewater Court  
Burroway Road  
Cheviot Road  
Common Road  
Davidson Road  
Deverills Way  
Ditton Road  
Eden Close  
Elmhurst Road  
Ember Road  
Folkestone Court  
Formby Close  
Foxborough Close

Gibson Court  
Grampian Way  
Grasholm Way  
Harrogate Close  
Harvey Road  
Heron Drive  
Hinksey Close  
Horsemoor Close  
Humber Way  
Huntington Place  
Hurricane Way  
Ives Road  
Kempe Close  
Kennet Road  
Langley Road  
London Road  
Longwood Avenue  
Maplin Park  
Market Lane  
Mead Avenue  
Mead Close  
Mead Walk  
Meadfield Avenue  
Meadfield Road  
Mendip Close  
New road  
Oak Tree Drive  
Pantile Road  
Paralaunt Road  
Parsons Road  
Peterhead Mews  
Quantock Close  
Radcot Avenue  
Raymond Road  
Rockall Court  
Scholars Walk  
Seacourt Road  
Sharney Avenue  
Shelley Close  
Simmons Close  
Southwold Spur  
Spitfire Road  
Station Road  
Stornaway Road  
Sutton Lane  
Tamar Way  
Tilbury Walk  
Tithe Court

Tyler Walk  
War Memorial  
Willoughby Road  
Windrush Avenue  
Wylands Road

**LANGLEY 2**

All open areas to which the public have access including but not limited to all or any highways, footpaths, alleyways, car parks, service roads, forecourts, verges, parks, recreation grounds, playing fields, church grounds and any other open area to which the public have access within the bounded area as follows-

The boundary starts at the junction of Ditton Road and London Road and travels west along the London Road to the junction with Ditton Park Road, then travels south along Ditton Park Road to the junction with Riding Court Road at which point it continues north east to the roundabout with Ditton Road, around the eastern side of the roundabout and then north along Ditton Road to the junction with London Road.

**Roads**

Beckett Chase  
Calder Court  
Davidson Road  
Ditton Park Road  
Ditton Road  
Gibson Court  
London Road  
Owen Close  
Parsons Road  
Riding Court Road  
Tyler Walk

**LANGLEY 3**

All open areas to which the public have access including but not limited to all or any highways, footpaths, alleyways, car parks, service roads, forecourts, verges, parks, recreation grounds, playing fields, church grounds and any other open area to which the public have access within the bounded area as follows-

The boundary starts at the junction of Langley Road and St Mary's Road and travels north along St Mary's Road to the bridge over the railway, then follows the railway line west to the bridge on Middlegreen Road. The boundary then continues south along Middlegreen Road to the junction with Langley Road, then east along Langley Road to the junction with St Mary's Road.

**Roads**

Beech Road  
Chestnut Avenue  
Downs Road  
Hillary Road  
Langley Road  
Middlegreen Road  
Mina Avenue  
Sophie Gardens  
Cherry Avenue  
The Drive  
Laurel Avenue  
Springate Field  
St. Marys Road  
Bannister Close  
Padstow Close  
Lambert Avenue



**BRITWELL**

All open areas to which the public have access including but not limited to all or any highways, footpaths, alleyways, car parks, service roads, forecourts, verges, parks, recreation grounds, playing fields, church grounds and any other open area to which the public have access within the bounded area as follows-

The boundary commences at the junction of Farnham Lane with Crow Piece Lane and travels east along Farnham Lane to the junction with Long Readings Lane then turns south along Long Readings Lane to the junction with Northborough Road. It continues west along Northborough Road and follows a line across the southern boundary of Kennedy Park to a point adjacent to number 51 Lovegrove Drive then continues west along Lovegrove Drive and Whittaker Road to the junction of Whittaker Road and Fairview Road. At this point the boundary turns north along Fairview Road to the junction with Pemberton Road then continues east and north along Pemberton Road to the junction with Long Furlong Drive. It then continues east along Long Furlong Drive to the junction with Calbroke Road, then north along Calbroke Road and follows a line north from a point adjacent to 103 Calbroke Road to the junction of Farnham Lane and Crow Piece Lane.

**Roads**

Cowper Road  
Aldridge Road  
Gascon's Grove  
Long Readings Lane  
Monksfield Way  
Lower Lees Road  
Bromycroft Road  
Manfield Close  
Aylesworth Avenue  
Crayle Street  
Hawkshill Road  
Lydney Close  
Woodford Way  
Furzen Close  
Ansculf Road  
Odencroft Road  
Eyre Green  
Upper Lees Road  
Doddsfield Road  
Kiderminster Road  
Elmar Green  
Wentworth Avenue  
Ravensworth Road  
Fairview Road  
Chilwick Road  
Long Furlong Drive  
Goodwin Road  
Umberville Way

Skydmore Path  
Sampson's Green  
Marunden Green  
Rokesby Road  
Travic Road  
Perryman Way  
Calbroke Road  
Lovegrove Drive  
Wavell Gardens  
Northborough Road

**FARNHAM ROAD**

All open areas to which the public have access including but not limited to all or any highways, footpaths, alleyways, car parks, service roads, forecourts, verges, parks, recreation grounds, playing fields, church grounds and any other open area to which the public have access within the bounded area as follows-

The boundary commences at the junction of Long Readings Lane and Bridport Way and travels east along Bridport Way to the junction with Bideford Spur, then north along Bideford Spur to a point adjacent to the northern side of number 8 Bideford Spur. From this point the boundary travels east to a point adjacent to 411 Farnham Road then continues east and south following the borough boundary to a point adjacent to 16 Stewart Avenue. It then follows a line south following the ward boundary along Hawthorne Crescent and Stoke Poges Lane to the junction of Stoke Poges Lane and Oatlands Drive then travels west along Oatlands Drive and Sheffield Road to the junction with Sykes Road. The boundary then continues north along Sykes Road then follows a line north from the northern end of Sykes Road to a point adjacent to 103 Thorndike. It continues north along Thorndike to a point adjacent to 51 Thorndike, then follows a line north from this point to the junction of Long Readings Lane and Northborough Road, then travels north along Long Readings Lane to the junction with Bridport Way.

**Roads**

Wiltshire Avenue  
Cornwall Avenue  
Lancaster Avenue  
Cumberland Avenue  
Furnival Avenue  
Warwick Avenue  
Surrey Avenue  
Salisbury Avenue  
Stafford Avenue  
Canterbury Avenue  
Penn Road  
Northern Road  
Milton Road  
Cairngorm Place  
St. Elmo Crescent  
Hatton Avenue  
Lydford Avenue  
Beaumont Road  
St. Elmo Close  
Broad Oak Court  
Barrow Lodge  
Broad Oak  
Faraday Road  
Kingfisher Court  
Faraday Close  
Franklin Avenue

Faircroft  
Sandlers End  
Croft Hill Road  
Eastcroft  
Northcroft  
Westcroft  
Southcroft  
Midcroft  
Torquay Spur  
Penzance Spur  
Bridport Way  
Brighton Spur  
Newhaven Spur  
Essex Avenue  
Staunton Road  
Beechwood Road  
Howard Avenue  
Ardrossan Close  
Douglas Road  
Bryant Avenue  
Kent Avenue  
Norfolk Avenue  
Ely Avenue  
Hampshire Avenue  
Third Crescent  
Second Crescent  
First Crescent  
Waverley Road  
Gloucester Avenue  
Warrington Avenue  
Birch Grove  
Briar Way  
Larch Close  
Beaumaris Court  
Kingswood House  
Peel Court  
Farnburn Avenue  
Montrose Avenue  
Perth Avenue  
Devon Avenue  
York Avenue  
Boston Grove  
Sykes Road  
Montrose Avenue  
Aspen Close  
Rowan Way  
Rose Walk  
Hungerford Avenue

Whiteford Road  
Kirkwall Spur  
Muddy Lane  
Sherman Road  
Ronaldsay Spur  
Lerwick Drive  
Sumburgh Way  
Cromwell Drive  
Leiston Spur  
Snape Spur  
Thurston Road  
Grant Avenue  
Hawthorne Crescent  
Stoke Poges Lane  
Regent Court  
Grosvenor Court  
Mundesly Spur  
Littleport Spur  
Mildenhall Road  
Baylis Parade  
Mary Morgan Court  
Granville Avenue  
Waterbeach Road  
Court Crescent  
Chester Road  
Litcham Spur  
Viliers Road  
Waterbeach Close  
Stewart Avenue  
Rutland Avenue  
Westfield Road  
Bloomfield Gate  
Farnham Road

**WEXHAM CENTRAL**

All open areas to which the public have access including but not limited to all or any highways, footpaths, alleyways, car parks, service roads, forecourts, verges, parks, recreation grounds, playing fields, church grounds and any other open area to which the public have access within the bounded area as follows-

The boundary starts at the roundabout on Church Lane and Wexham Lane and travels south along Wexham Lane to the junction with Knolton Way, then follows the borough boundary west across Stoke Road. The boundary then continues following the borough boundary west along the northern boundary of Slough Crematorium, then turns south to follow the Wexham ward boundary south along the eastern edge of Hawthorne Crescent to the junction with Stoke Poges Lane. It then continues south to the junction with Elliman Avenue, then travels west along Elliman Avenue to the junction with Shackleton Road and continues south along Shackleton Road. At the southern end of Shackleton Road the boundary follows the western side of the sports ground and continues south to the railway line. At this point the boundary travels west following the railway line to the bridge over the railway on the Wexham Road, then continues north along Wexham Road to the bridge over the Grand Union Canal. It then travels east following the Grand Union Canal to the bridge on Uxbridge Road, then continues south along Uxbridge Road to the bridge over the railway line and follows the railway line east to the ward boundary at the eastern end of Goodman Park. At this point the boundary continues north following the line of the borough boundary to the northern end of Rochford Gardens, then continues west along the northern side of Rochford Gardens to Uxbridge Road. It then turns and travels north along Uxbridge Road to the junction with Church Lane, then north west along Church Lane to the roundabout with Wexham Road.

**Roads**

Adrians Walk  
Albion Close  
Almons Way  
Belgrave Road  
Bell Close  
Beresford Avenue  
Berry Field  
Benson Close  
Borderside  
Bristol Way  
Broadmark Road  
Canon Gate  
Carlton Road  
Charlotte Avenue  
Chaucer Way  
Church lane  
Churchfield Mews  
Clarendon Court  
Coftards  
Cumbrae Close  
Dawes Moor Close  
Dunbar Close  
Dukes Place

Dornels  
Edmunds Way  
Elliman Avenue  
Elmwood Road  
Farm Crescent  
Fleetwood Road  
Galloway Chase  
Glanmor Road  
Grasmere Avenue  
Grays Place  
Grays Road  
Greendale Mews  
Hawthorne Crescent  
Hazlemere Road  
Hillersdon  
Kendal Close  
Kendal Drive  
Knolton Way  
Lismore Park  
Littledown Road  
Mansel Close  
Malpas Road  
Maple Crescent  
Mill Street  
Mirador Crescent  
Moat Drive  
Montague Road  
Montgomery Place  
Moray Drive  
Myrtle Crescent  
Norway Drive  
Petersfield Avenue  
Preston Road  
Prestwood  
Pursers Court  
Queens Court  
Queens Road  
Quinbrookes  
Railway Terrace  
School Lane  
Shackleton Road  
Shaggy Calf Lane  
Sheehy Road  
Short Fern  
St. Johns Road  
St. Pauls Avenue  
Stanley Cottages  
Stoke Gardens

Stoke Road  
Stokeysay  
The Cherries  
The Frithe  
The Link  
The Normans  
Troutbeck Close  
Upton Lea Parade  
Uxbridge Road  
Welden  
Wexham Road  
Whittenham Close  
Winwood



**HAYMILL**

All open areas to which the public have access including but not limited to all or any highways, footpaths, alleyways, car parks, service roads, forecourts, verges, parks, recreation grounds, playing fields, church grounds and any other open area to which the public have access within the bounded area as follows-

The boundary starts at the junction of Bath Road and Burnham Lane and travels north-west along Burnham Lane to the junction with Buckingham Avenue, then follows a line north along the eastern boundary of the Haymill Valley Nature Reserve to the northern boundary of Slough Trading Estate. The boundary then continues east along the southern end of Amberley and Greystoke Roads along the northern boundary of Slough Trading Estate to Sandown Road, then travels east along the northern side of Banbury Avenue to Fairlie Road. At this point the boundary travels north along Fairlie and Chatfield Roads to the junction with Northborough Road then travels west along Northborough Road. At the western end of Northborough Road the boundary continues west across Kennedy Park in a line to the eastern end of Lovegrove Drive, then west along Lovegrove Drive and Whittaker Road, west across the roundabout and along Portland Close to Burnham Lane. The boundary then turns to travel south-east along Burnham Lane to the junction with Orchard Avenue and continues west then south along Orchard Avenue. The boundary then follows a line south from the southern end of Orchard Avenue to Mead Way and continues south from the southern end of Mead Way to the northern end of Walpole Avenue. It then travels south along Walpole Avenue, then follows the northern side of the service road west then south to Bath Road, then turns east along Bath Road to the junction with Burnham Lane.

**Roads**

Altwood Close  
Amberley Road  
Balmoral Close  
Bath Road  
Blumfield Crescent  
Brook Crescent  
Burnham lane  
Chatfield  
Crosthwaite Way  
Haymill Road  
Hurst Road  
Iona Crescent  
Lammas Road  
Littlebrook Avenue  
Lovegrove Drive  
Marescroft Road  
Maybury Close  
Mead Way  
Newchurch Road  
Northmead Road  
Orchard Avenue  
Parkview Chase  
Pennine Road

Pentland Road  
Petty Cross  
Pevensey Road  
Phipps Road  
Portland Close  
Royston Way  
Sandown Road  
Sandringham Court  
Scafell Road  
Station Road  
Suffolk Close  
Teesdale Road  
The Spur  
Walpole Road  
Whittaker Road

**CIPPENHAM GREEN and CIPPENHAM MEADOWS**

**CIPPENHAM GREEN**

All open areas to which the public have access including but not limited to all or any highways, footpaths, alleyways, car parks, service roads, forecourts, verges, parks, recreation grounds, playing fields, church grounds and any other open area to which the public have access within the bounded area as follows-

The boundary starts at the junction of Bath Road and St Andrew's Way and travels south along St Andrew's Way to Harrison Way, then west along Harrison Way to Oldway Lane. It then continues south along Oldway Lane to the junction with West Point, then turns west then south along West Point and following a line south from the southern end of West Point to the M4. The boundary then travels east along the M4 to a point parallel with the eastern end of Philby Mews and travels north east from this point following a line from the motorway to the eastern end of Philby Mews then on to the south eastern end of Palace Close. From the south-eastern end of Palace Close the boundary travels north to Richards Way, then north across Richards Way and north along Gervais Close to Earls Lane. It then follows Earls Lane north to the roundabout with Lower Cippenham Lane, then travels north-west along Lower Cippenham Lane to the junction with Bowyer Drive. At this point the boundary continues west along Bowyer Drive to a point parallel with the southern end of Hinton Road, then travels north along Hinton Road, across Bowyer Way and north along Stowe Road to the junction with Bath Road, then turns to travel east along Bath Road to the junction with St Andrews Way.

**CIPPENHAM MEADOWS**

All open areas to which the public have access including but not limited to all or any highways, footpaths, alleyways, car parks, service roads, forecourts, verges, parks, recreation grounds, playing fields, church grounds and any other open area to which the public have access within the bounded area as follows-

The boundary starts at the junction of Cippenham Lane and Telford Drive and travels south along Telford Drive to the junction with Amerden Way, then continues west along Amerden Way to Frogmore Close. It then travels south along Frogmore Close to the northern end of Bader Gardens. At the northern end of Bader Gardens the boundary then continues west to Baird Close and travels west to the junction with Haig Drive, then north along Haig Drive to Jellicoe Close. At this point the boundary continues west along the southern side of Jellicoe Close to the end of the road. At the western end of Jellicoe Close the boundary turns north then east to travel along the northern side of Jellicoe Close, then turns north at the eastern end of Jellicoe Close to follow a line to the eastern end of Weekes Drive. The boundary then travels west along Weekes Drive to the junction with Summerlea, then continues north and west along Summerlea to Vantage Road. It then travels north along Vantage Road and continues north across Spinney to Bunten Meadow, then travels north along Bunton Meadow to the junction with Cippenham Lane and the west along Cippenham Lane to the junction with Telford Drive.

**Roads**

Abbey Close  
Adam Close  
Amerden Way  
Avon Close  
Bader Gardens

Baird Close  
Barnfield  
Bath Road  
Berners Close  
Boadicea Close  
Boutlers Close  
Boveney Close  
Bower Drive  
Bowyer Drive  
Bruce Close  
Bunten Meade  
College Road  
Dennis Way  
Earls Lane  
Elmshott Lane  
Erica Close  
Ferners Close  
Frenchum Gardens  
Frogmore Close  
Gervaise Close  
Gorse Meade  
Haig Drive  
Harborough Close  
Harrison Way  
Hinton Road  
Hunters Way  
Jellicoe Close  
Lilley Way  
Lincoln Way  
Lower Cippenham Lane  
Merican Way  
Moor Furlong  
Moreton Way  
Oldway Lane  
Patricia Close  
Peartree Close  
Plackett Way  
Richards Way  
Robin Hood Close  
Roebuck Green  
Roxwell Close  
Spinney  
St. Andrews Way  
Stoney Meade  
Stowe Road  
Stroma Court  
Summerlea  
Tamarisk Way

Telford Drive  
The Greenway  
Trumper Way  
Vantage Road  
Ward Gardens  
Warner Close  
Washington Drive  
Weekes Drive  
West Point

This page is intentionally left blank

**RESPONSES TO ALCOHOL CONSUMPTION ORDERS (DPPO) CONSULTATION**

- A response from a Ward Member in agreement with the proposals.
- A verbal response from another Member of the Council in complete support of the Orders being made.
- An anonymous written response returned with the word 'Agreed' on the consultation letter.
- A response from Burnham Parish Council largely in support of the Orders, although a little concerned that the effect of the Britwell and Haymill areas will be to displace the problem into Burnham. (Responded to by Anne Farmer).
- A response from a private resident who is opposed to the DPPOs as he states that it is a pleasant and harmless thing to be able to sit and have a picnic with a glass of wine or beer in a public park in nice weather and he does not wish to be prevented from doing so. (Responded to by Anne Farmer).
- A very detailed response from the Community Safety Manager from South Bucks (copy attached). The main concern is that at once the Orders are made adjacent to the South Bucks border, the problem will be dispersed into South Bucks. The response details the evidence of problems within their relevant area. However they do mention that they are proposing implementing an Alcohol Consumption Order (DPPO) for Burnham.

This page is intentionally left blank





## Community Safety

FAO: Anne Farmer  
Community Safety  
Slough Borough Council  
Town Hall, Bath Road  
FREEPOST (SCE8944)  
Slough  
SL1 3BT

Dealt with by: Caroline Blackburn  
Your Ref:  
My Ref:  
e-mail: [caroline.blackburn@southbucks.gov.uk](mailto:caroline.blackburn@southbucks.gov.uk)  
Direct Line: (01895) 837 365  
Date: 19<sup>th</sup> January 2009

Dear Anne,

### **Re: Alcohol Consumption in Designated Public Places Orders – Britwell, Haymill, Wexham, Colnbrook & Langley, High Street**

In response to your consultation there are several concerns regarding the proposed Alcohol Consumption in Designated Public Places Orders (DPPO) which the Community Safety Team at South Bucks District Council would like to raise.

First and foremost, there is a concern that any anti-social activity you may prevent in Slough with the introduction of the DPPO may displace the problem over the border into the District of South Bucks, specifically into the Burnham, Iver, Farnham and Stoke Poges/ Wexham areas. Due to high levels of disorder, these locations are 'areas of priority' for the Community Safety Team and by introducing the DPPO so close to these areas we fear we will see an increase in anti-social behaviour.

I have listed below the evidence to highlight why these specific locations in South Bucks are current 'areas of priority'. As you will be aware, the evidence used to determine the top three priorities for each Neighbourhood Action Group is based on public perception and opinions so it is important that we all work together to eradicate any concerns that our local residents have over the proposed DPPO in Slough.

#### **Burnham**

546 incidents of anti-social behaviour reported to Thames Valley Police between the period, 1<sup>st</sup> April 2008 and 31<sup>st</sup> October 2008.

347 incidents of *\*local crime* reported to Thames Valley Police between the period, 1<sup>st</sup> April 2008 and 31<sup>st</sup> October 2008.

Burnham Neighbourhood Action Group (NAG) priorities are (ranked in order of priority):-

- 1). anti-social behaviour
- 2). vulnerable youths
- 3). lack of CCTV

12 x off-licenses in area

#### **Farnham**

335 incidents of anti-social behaviour reported to Thames Valley Police between the period, 1<sup>st</sup> April 2008 and 31<sup>st</sup> October 2008.

120 incidents of *\*local crime* reported to Thames Valley Police between the period, 1<sup>st</sup> April 2008 and 31<sup>st</sup> October 2008.

Farnham Neighbourhood Action Group (NAG) priorities are (ranked in order of priority):-

- 1). anti-social behaviour
- 2). parking
- 3). vandalism



4 x off-licences in area

**Iver Heath & Ritchings Park**

321 incidents of anti-social behaviour reported to Thames Valley Police between the period, 1<sup>st</sup> April 2008 and 31<sup>st</sup> October 2008.

208 incidents of *\*local crime* reported to Thames Valley Police between the period, 1<sup>st</sup> April 2008 and 31<sup>st</sup> October 2008.

Iver Neighbourhood Action Group (NAG) priorities are (ranked in order of priority):-

- 1). graffiti
- 2). HGV traffic
- 3). anti-social behaviour

11 x off-licenses in area

**Stoke Poges & Wexham**

190 incidents of anti-social behaviour reported to Thames Valley Police between the period, 1<sup>st</sup> April 2008 and 31<sup>st</sup> October 2008.

129 incidents of *\*local crime* reported to Thames Valley Police between the period, 1<sup>st</sup> April 2008 and 31<sup>st</sup> October 2008.

Stoke Poges & Wexham Neighbourhood Action Group (NAG) priorities are (ranked in order of priority):-

- 1). anti-social behaviour
- 2). burglary
- 3). speeding

2 x off-licenses in area

*\*Local Crime is defined as those incidents that are reported to Thames Valley Police and are dealt with by the Neighbourhood Policing Teams e.g., criminal damage/ theft from person.*

Feedback received from Thames Valley Police Officers in both Slough and South Bucks LPA's in reference to the Dispersal Order we implemented in Burnham (October 2007) did suggest that although the problem was eliminated from Burnham it did not deal with the root cause of the problem and only displaced the problem to the Britwell Estate. We too have experienced the same problem when Slough has implemented an operation and the problem moves into this District boundary.

We are supportive of DPPO's as South Bucks District Council is currently looking to implement a DPPO in Burnham from April 2009. I believe it would be beneficial for the consultation between both Community Safety Teams and Licensing Departments to extend further than that which has been set. As we share our borders, it would be wise for our dialogue on DPPO's to continue and ensure we keep one another informed as to what has been proposed and agreed. It is important for us to have accurate information to reassure our local residents and work together to reduce the problems, not to displace the problem to our neighbouring area. We would be very happy to meet with you at your earliest convenience to discuss this matter further.

Yours sincerely,

Caroline Blackburn  
Community Safety Manager



**SLOUGH BOROUGH COUNCIL**

**REPORT TO:** Council

**DATE:** 3<sup>rd</sup> February, 2009

**CONTACT OFFICER:** Kevin Barrett  
**(For all enquiries)** Democratic Services Manager  
01753 875014

**WARD(S):** All

**PART I**  
**FOR DECISION**

**MOTIONS SUBMITTED TO COUNCIL UNDER PROCEDURE RULE 14**

The following motions have been received in accordance with Council Procedure Rule 14:-

**1. Motion (A) – Electoral Registration**

(Moved by Councillor Dale-Gough, seconded by Councillor Stokes)

“Since the Government brought in postal voting freely on demand, there has been electoral fraud perpetrated in many parts of the country by some members of all the major political parties, as we know in Slough.

We have therefore investigated what actions have been taken in other parts of the country where fraud has been experienced, to attempt to eradicate this problem, including discussions with the Slough Electoral Registration Officer.

We call upon The Council to resolve that -

‘In conducting the 2009 Annual Canvass:-

- (a) The Electoral Registration Officer issues blank Voter Registration Forms to each household.
- (b) A new Register of Electors is compiled and published from the forms submitted.
- (c) That the Electoral Registration Officer be requested not carry forward names where there has been no response from a household.
- (d) That any extra resources required by the Electoral Registration Department are allocated. (This may be the cost of seconding staff from other departments).’

This should ensure that those persons who no longer live in Slough are removed from the Electoral Register and only current eligible persons are included on the Electoral Roll.

It is accepted that this motion will have resource implications for Electoral Services.”

## **2. Motion (B) – Electoral Registration and Elections Training**

(Moved by Councillor Bains, seconded by Councillor Swindlehurst)

“This Council notes that:

- The coming month sees the start of Criminal Court proceedings against a group of individuals already found by an Election Court to have been part of an organised postal vote fraud and personation offences in the Slough Local Elections 2007.
- The voting fraud scandal in Central Ward has undermined local residents’ confidence in the electoral process and in the security of postal voting, and has done untold reputational damage to our town.
- Concerns remain as to the adequacy of personal identifier checks and the overall security of the postal vote system nationally.
- The 2009 elections will be the first elections not already under way since the publication of the Slough Election Court judgement and it is important that we work to ensure electors can have confidence that the electoral practices of local political groups and parties are proper, and that the results of elections in this town have integrity and reflect the fair and free votes of genuine electors taking part in the polls.

As a result this Council resolves to:

- Instruct the Elections Office of Slough Borough Council to conduct a review of the Council’s elections administration arrangements and processes, to ensure the Council is making full use of the further powers granted in the 2006 Elections Administration Act – particularly the increased signature and identity checking powers.
- Review and enhance the training and briefing offered to prospective candidates, political parties, their volunteers and election agents - to ensure the relevant individuals are fully aware of the law and good/bad practice in the conduct of their campaigns, and to ensure that this training takes place earlier in the year, before campaigning gets under way, as well as being covered in the Council’s elections briefing at the start of the nomination process.”

## **3. Motion (C) – Fair Funding Campaign**

(Moved by Councillor Plimmer, seconded by Councillor Munkley)

“In light of the current fiscal challenges, due to the recession and the ongoing issue of unfair funding, this Council resolves to:

- 1) Restart the media campaign to achieve Fair Funding for the people of Slough as the current situation is untenable.

- 2) Ask Cabinet to examine past Labour motions in the last four years, which are not currently implemented, if they are fiscally viable in light of the current fiscal situation of the Council.”

This page is intentionally left blank