










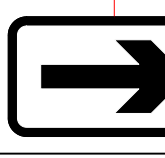



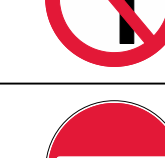



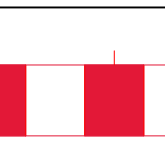
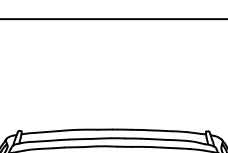









| | |
|--|---|
| Qty: 2 Ref: 2702 Start of temporary diversion route |  |
| Qty: 1 Ref: 2702 End of temporary diversion route |  |
| Qty: 2 Ref: 2702 Start of temporary diversion route |  |
| Qty: 2 Ref: 2702 Start of temporary diversion route |  |
| Qty: 23 Ref: 2703 Direction of temporary diversion route from junction ahead |  |
| Qty: 3 Ref: 2703 Direction of temporary diversion route from junction ahead |  |
| Qty: 3 Ref: 2703 Direction of temporary diversion route from junction ahead |  |
| Qty: 3 Ref: 2704 Direction of temporary diversion route |  |
| Qty: 3 Ref: 2704 Direction of temporary diversion route |  |
| Qty: 1 Ref: 573 Direction to hazard right |  |
| Qty: 1 Ref: 573 Direction to hazard left |  |
| Qty: 2 Ref: 610 Keep left |  |
| Qty: 1 Ref: 612 No right turn |  |
| Qty: 1 Ref: 613 No left turn |  |
| Qty: 2 Ref: 616 No entry |  |
| Qty: 1 Ref: 7010-FP-13-9 Nature of temporary hazard ahead - Road Ahead Closed |  |
| Qty: 1 Ref: 7010-FP-13-9 Nature of temporary hazard ahead - Road Closed |  |
| Qty: 2 Ref: 7010.1 Nature of temporary hazard ahead - Road Ahead Closed |  |
| Qty: 1 Ref: 7105 Lane closure barrier |  |

Diagram illustrating the minimum stopping distance for a vehicle at a red traffic light. The vehicle is stopped at the red light. A traffic cone is positioned in front of the vehicle. The distance from the front of the vehicle to the traffic cone is labeled "3.25m Min". The road is labeled "Stoke Poges Lane". The area on the left is labeled "Footway or Verge".



KEY:

| | | | | |
|---|-------------|---|-----------------|--|
|  | SAFETY ZONE |  | CONE |  Bus stop suspension |
|  | WORK AREA |  | PED BARRIER |  Parking Bay suspension |
|  | SPOIL AREA |  | NO PARKING CONE | |

| DETAILS OF THE ROAD | |
|---|------------------|
|  | Stoke Poges Lane |
| | |
| | |
| | |

| | | | |
|------------|-------------|--------------------|------------------|
| Drawn By | Y Kanchan | Traffic Management | Road Closure |
| Checked By | R Tudoreanu | Road Name | Stoke Poges Lane |
| Survey By | Client | Borough/Council | Slough |
| Date Drawn | 30/01/2025 | Postcode | SL1 3SH |
| Drawing No | IMGA222424 | | |