



Plan Boundary



Existing Business Areas  
CP5, EMP6, EMP8, EMP9, EMP10, EMP12



Shopping Centres  
CP1, CP6, S1, S3, S6, S8, S9, S10, S12, S17, S18



Slough Old Town Area  
CP8, CP9, TC2, S13, S15, S17



Residential Areas of Exceptional Character  
CP9, H12



Public Open Space / Allotments  
CP2, OSC1, OSC9



Green Belt  
CP1, CP2



Wildlife Heritage (Local Wildlife) Sites  
CP9



Area Liable to Flood  
CP8



Ancient Monuments  
CP9



Town Centre Area  
CP1, CP4, CP5, S11, S15, S16



Major Developed Sites in Green Belt  
CP2



Trading Estate / Simplified Planning Zone  
CP5



Public Safety Zone  
CG10



Historic Parks and Gardens  
CP9




Conservation Areas  
CP9



Linear Park  
CP2, CG2



Local Nature Reserves  
CP9



Colne Valley Regional Park  
CP2, GC1




Strategic Gap  
CP1, CP2



Local Plan Proposal Site  
H2, H3



Site Specific Allocation  
SAP1



Selected Key Location  
SAP2

SITE SPECIFIC ALLOCATIONS

SSA 1	Lynch Hill and Bangle’s Spinney
SSA 2	Britwell and Haymill Regeneration Area
SSA 3	Newbeech, Long Readings Lane, Elderly Persons Home and Day Centre
SSA 4	Slough Trading Estate (including Leigh Road Central Core Area)
SSA 5	149-153Farnham Road and 415-426 Montrose Avenue
SSA 6	352-358 Farnham Road
SSA 7	Cippenham Phase 4
SSA 8	Watercress beds west of Keel Drive
SSA 9	Thames Valley Community Centre
SSA 10	Chalvey Millennium Green
SSA 11	Slough Town Hall
SSA 12	Land south of Stranraer Gardens
SSA 13	Heart of Slough
SSA 14	Queensmere and Observatory Shopping Centres
SSA 15	Upton Hospital
SSA 16	Post Office Sorting Office, Wellington Street
SSA 17	Slough Canal Basin
SSA 18	Former Arbour Vale School, West Wing, St. Joseph’s playing field
SSA 19	Play Area off Moray Drive
SSA 20	Wexham Park Hospital
SSA 21	Halkingcroft Wood
SSA 22	BT Site and 297 Langley Road
SSA 23	Part of Langley Business Centre, 11/49 Station Road
SSA 24	Land west of Hollow Hill Lane, Langley
SSA 25	Old Slade Lake, Orlits Lake and Colnbrook West, Lakside Road

[www.slough.gov.uk](http://www.slough.gov.uk)  
**Slough**  
Borough Council

**SLOUGH LOCAL DEVELOPMENT FRAMEWORK PROPOSALS MAP**

**SUBMISSION VERSION FEBRUARY 2010**

**extract**

**LEGEND**

Denise Alder, Department of the Green and Built Environment  
St. Martins Place, 51 Bath Road, Slough, SL1 3UF.

Based on the Ordnance Survey map with the Permission of the  
Controller of Her Majesty's Stationery Office.  
Crown Copyright 2010. Licence No.100019446.

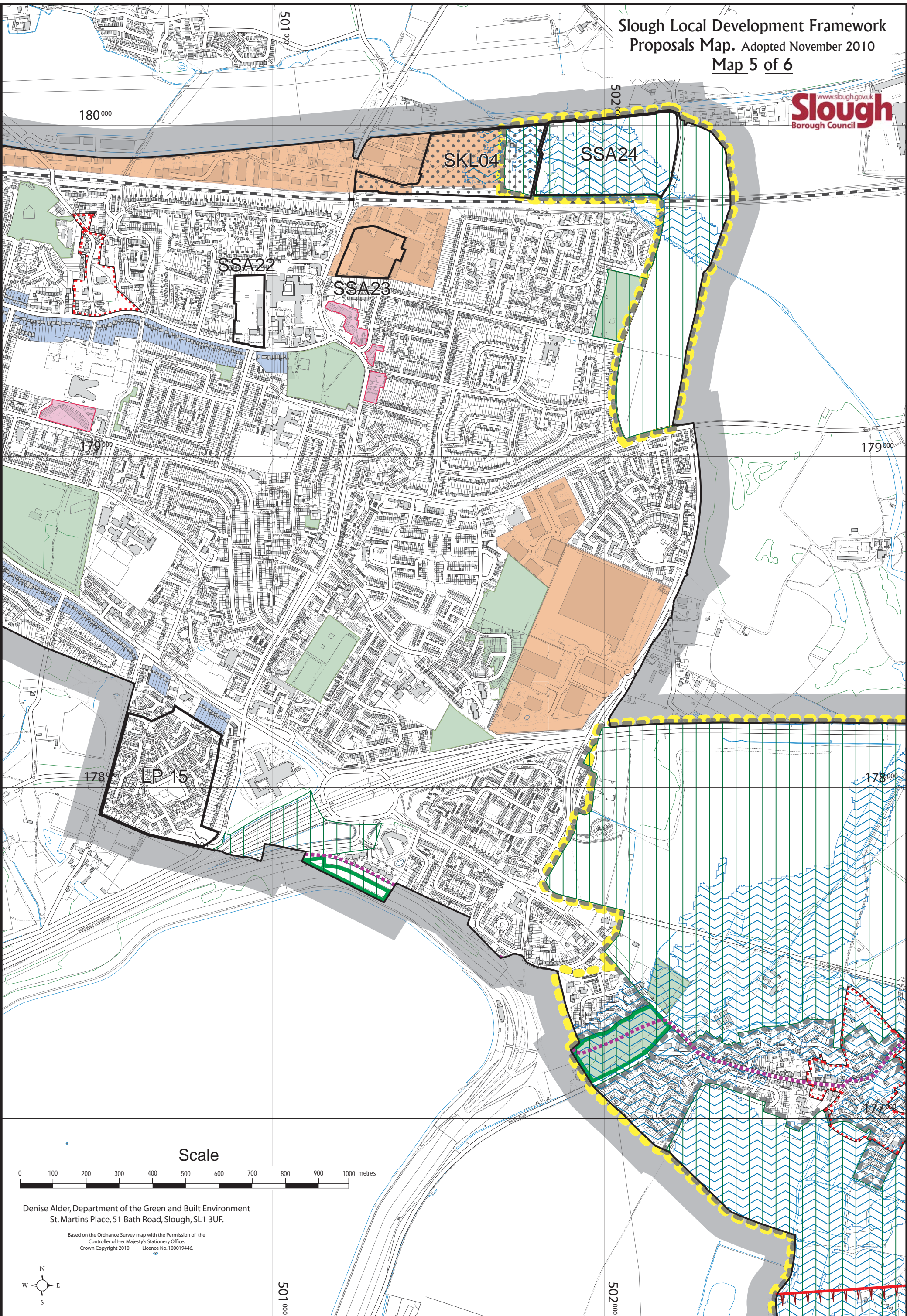
SELECTED KEY LOCATIONS

SKL 1	Bath Road Cippenham
SKL 2	Chalvey High Street
SKL 3	Stoke Road and Mill Street
SKL 4	Former Langley Oil Terminal and Railway Station Car Park

LOCAL PLAN PROPOSAL SITES

LP 15	Land at Ditton Farm
LP 16	Land south of Castlevew Road
LP 18	Middlegreen Trading Estate





Scale



Denise Alder, Department of the Green and Built Environment  
St. Martins Place, 51 Bath Road, Slough, SL1 3UF.

Based on the Ordnance Survey map with the Permission of the  
Controller of Her Majesty's Stationary Office.  
Crown Copyright 2010. Licence No. 100019446.





