

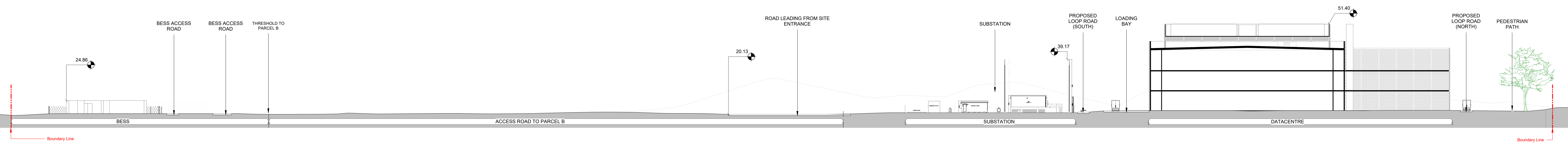
NOTES:

Do not scale for construction. Figured dimensions only to be taken from this drawing. Check dimensions on site and report discrepancies back to the Architect. All areas have been measured from current drawings. They may vary because of (e.g) survey, Construction tolerances, Statutory requirements or re-definition of the area to be measured.

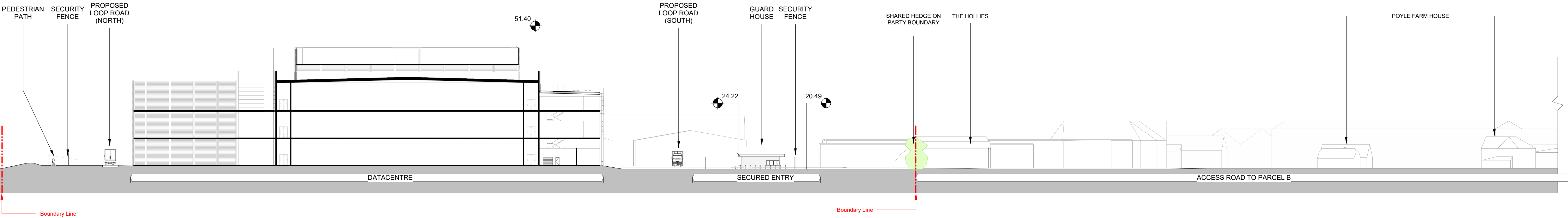
This drawing has been prepared in accordance with the scope Corgan's appointment to its Client and subject to the T&Cs of that appointment. Corgan accepts no responsibility for the use of this document for any other purpose.

This drawing is to be read in conjunction with all relevant drawings and specifications from other disciplines. Please refer to Civil, Landscape and M&E drawing where referenced.

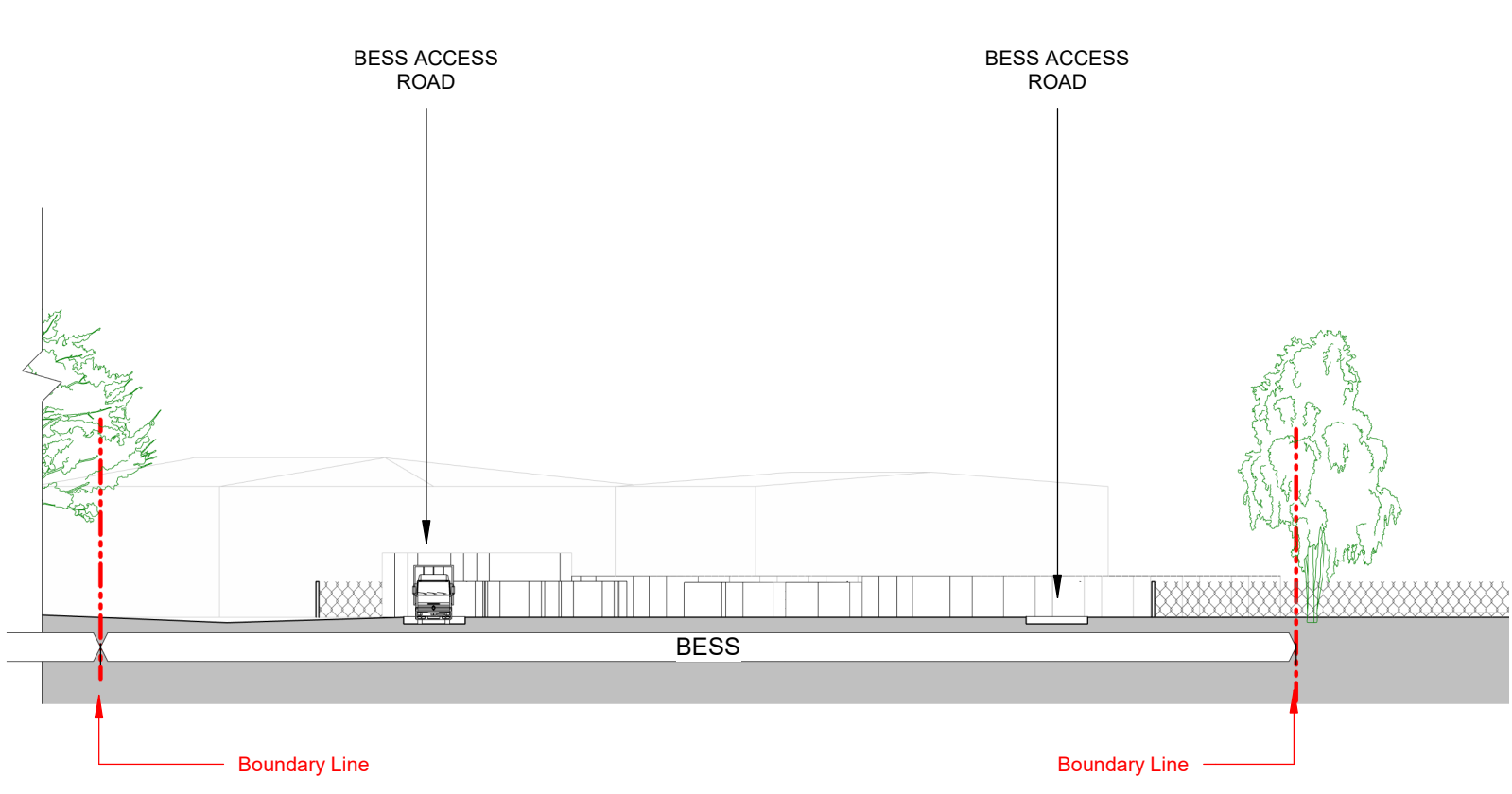
© Crown Copyright and database right 2024  
All rights reserved. Ordnance Survey licence AC0000846263



1 Proposed Site West Section AA  
1 : 500



2 Proposed Site East Section BB  
1 : 500



ISSUE FOR PLANNING		
Rev	Revision Description	Date
01	Issue for Planning	12/12/24

PLANNING

Client: Manor Farm Propco Limited

Project: Manor Farm

Address: Poyle Road, Slough, SL3 0BL,  
England, U.K.

Title:  
PROPOSED SITE SECTION - EAST &  
WEST

Scale	As Issued	Size	A0
Date	12/12/2024	Drawn	MDV

Job Number	24030.0000	Checked	YC
------------	------------	---------	----

CON COR ZZ ZZ D SK 00109

Project	Design	Functional	Spacial	Form	Structure	Services
STATUS	S3	REVISION	P01			

