




WIRELINE

To be viewed at a comfortable arm's length



Proposed Data Centre

Proposed Substation

Proposed BESS

Camera make & model

- Canon EOS 6D MkII

Lens make & focal length

- Canon EF 50mm, f/1.4 USM

Date & time of photograph

- 11/10/24 @ 10:43

OS grid reference

- 502258, 175850

Viewpoint height (AOD)

- 21.52m

Distance from site

- 485m

Projection

- Planar

Enlargement factor

- 150%

Visualisation Type

- Type 4 (LI TGN 06/19)

Horizontal Field of View

- 53.5°

Height of camera AGL

- 1.5m

Page size / Image size (mm)

- 841 x 297 / 820 x 235

MANOR FARM, SLOUGH

VP03 - WIRELINE VIEW SCREENED

VIEW FROM THE ARTHUR JACOB NATURE RESERVE

DOCUMENT REFERENCE - BLP_003_02B

DATE - 19/11/2024



EXISTING CONTEXT BASELINE VIEW

To be viewed at a comfortable arm's length


MANOR FARM, SLOUGH
VP04 - EXISTING 90° CONTEXT VIEW

VIEW FROM THE NORTHERN EXTENT OF POYLE ROAD, ADJACENT TO THE PUNCH BOWL PUBLIC HOUSE




EXISTING BASELINE VIEW

To be viewed at a comfortable arm's length



WIRELINE

To be viewed at a comfortable arm's length



**SNAPSHOT
VISUALS**

Proposed Data Centre

Proposed Substation

Proposed BESS

Camera make & model

- Canon EOS 6D MkII

Lens make & focal length

- Canon EF 50mm, f/1.4 USM

Date & time of photograph

- 11/10/24 @ 08:34

OS grid reference

- 503263, 176602

Viewpoint height (AOD)

- 21.03m

Distance from site

- 345m

Projection

- Planar

Enlargement factor

- 150%

Visualisation Type

- Type 4 (LI TGN 06/19)

Horizontal Field of View

- 53.5°

Height of camera AGL

- 1.5m

Page size / Image size (mm)


- 841 x 297 / 820 x 235

MANOR FARM, SLOUGH
VP04 - WIRELINE VIEW UNSCREENED
VIEW FROM THE NORTHERN EXTENT OF POYLE ROAD, ADJACENT TO THE PUNCH BOWL PUBLIC HOUSE

DOCUMENT REFERENCE - BLP_003_02B DATE - 19/11/2024



WIRELINE



Proposed Data Centre

Proposed Substation

Proposed BESS

Camera make & model

- Canon EOS 6D MkII

Lens make & focal length

- Canon EF 50mm, f/1.4 USM

Date & time of photograph

- 11/10/24 @ 08:34

OS grid reference

- 503263, 176602

Viewpoint height (AOD)

- 21.03m

Distance from site

- 345m

Projection

- Planar

Enlargement factor

- 150%

Visualisation Type

- Type 4 (LI TGN 06/19)

Horizontal Field of View

- 53.5°

Height of camera AGL

- 1.5m

Page size / Image size (mm)

- 841 x 297 / 820 x 235

MANOR FARM, SLOUGH

VP04 - WIRELINE VIEW SCREENED

VIEW FROM THE NORTHERN EXTENT OF POYLE ROAD, ADJACENT TO THE PUNCH BOWL PUBLIC HOUSE


DOCUMENT REFERENCE - BLP_003_02B DATE - 19/11/2024



EXISTING CONTEXT BASELINE VIEW

To be viewed at a comfortable arm's length

MANOR FARM, SLOUGH
VP05A - EXISTING 90° CONTEXT VIEW
VIEW OF PARCEL B FROM POYLE ROAD


 SNAPSHOT VISUALS	Camera make & model	- Canon EOS 6D MkII	Viewpoint height (AOD)	- 19.57m	Visualisation Type	- Type 1 (LI TGN 06/19)
	Lens make & focal length	- Canon EF 50mm, f/1.4 USM	Distance from site	- 35m	Horizontal Field of View	- 90°
	Date & time of photograph	- 11/10/24 @ 09:33	Projection	- Cylindrical	Height of camera AGL	- 1.5m
	OS grid reference	- 503062, 175874	Enlargement factor	- 96%	Page size / Image size (mm)	- 841 x 297 / 820 x 235

DOCUMENT REFERENCE - BLP_003_02B DATE - 19/11/2024




EXISTING BASELINE VIEW

To be viewed at a comfortable arm's length


 SNAPSHOT VISUALS	Camera make & model	- Canon EOS 6D MkII	Viewpoint height (AOD)	- 19.57m	Visualisation Type	- Type 4 (LI TGN 06/19)
	Lens make & focal length	- Canon EF 50mm, f/1.4 USM	Distance from site	- 35m	Horizontal Field of View	- 53.5°
	Date & time of photograph	- 11/10/24 @ 09:33	Projection	- Planar	Height of camera AGL	- 1.5m
	OS grid reference	- 503062, 175874	Enlargement factor	- 150%	Page size / Image size (mm)	- 841 x 297 / 820 x 235

MANOR FARM, SLOUGH
VP05A - EXISTING VIEW
VIEW OF PARCEL B FROM POYLE ROAD
DOCUMENT REFERENCE - BLP_003_02B DATE - 19/11/2024



WIRELINE

To be viewed at a comfortable arm's length



**SNAPSHOT
VISUALS**

Proposed Data Centre

Proposed Substation

Proposed BESS

Camera make & model

Lens make & focal length

Date & time of photograph

OS grid reference

- Canon EOS 6D MkII

- Canon EF 50mm, f/1.4 USM

- 11/10/24 @ 09:33

- 503062, 175874

Viewpoint height (AOD)

Distance from site

Projection

Enlargement factor

- 19.57m

- 35m

- Planar

- 150%

Visualisation Type

Horizontal Field of View

Height of camera AGL

Page size / Image size (mm)

- Type 4 (LI TGN 06/19)

- 53.5°

- 1.5m

- 841 x 297 / 820 x 235

MANOR FARM, SLOUGH

VP05A - WIRELINE VIEW UNSCREENED


VIEW OF PARCEL B FROM POYLE ROAD

DOCUMENT REFERENCE - BLP_003_02B DATE - 19/11/2024



EXISTING BASELINE VIEW

To be viewed at a comfortable arm's length

	Camera make & model	- Canon EOS 6D MkII	Viewpoint height (AOD)	- 19.57m	Visualisation Type	- Type 4 (LI TGN 06/19)
	Lens make & focal length	- Canon EF 50mm, f/1.4 USM	Distance from site	- 35m	Horizontal Field of View	- 53.5°
	Date & time of photograph	- 11/10/24 @ 09:33	Projection	- Planar	Height of camera AGL	- 1.5m
	OS grid reference	- 503062, 175874	Enlargement factor	- 150%	Page size / Image size (mm)	- 841 x 297 / 820 x 235


MANOR FARM, SLOUGH
VP05A - WIRELINE VIEW SCREENED

VIEW OF PARCEL B FROM POYLE ROAD



EXISTING CONTEXT BASELINE VIEW

To be viewed at a comfortable arm's length



**SNAPSHOT
VISUALS**


Camera make & model	- Canon EOS 6D MkII	Viewpoint height (AOD)	- 19.8m	Visualisation Type	- Type 1 (LI TGN 06/19)
Lens make & focal length	- Canon EF 50mm, f/1.4 USM	Distance from site	- 85m	Horizontal Field of View	- 90°
Date & time of photograph	- 11/10/24 @ 09:24	Projection	- Cylindrical	Height of camera AGL	- 1.5m
OS grid reference	- 503054, 175951	Enlargement factor	- 96%	Page size / Image size (mm)	- 841 x 297 / 820 x 235

MANOR FARM, SLOUGH
VP05B - EXISTING 90° CONTEXT VIEW
VIEW TRAVELLING NORTH ON POYLE ROAD
DOCUMENT REFERENCE - BLP_003_02B DATE - 19/11/2024



EXISTING BASELINE VIEW

To be viewed at a comfortable arm's length

						MANOR FARM, SLOUGH	
						VP05B - EXISTING VIEW	
						VIEW TRAVELLING NORTH ON POYLE ROAD	
						DOCUMENT REFERENCE - BLP_003_02B DATE - 19/11/2024	
Camera make & model	- Canon EOS 6D MkII	Viewpoint height (AOD)	- 19.8m	Visualisation Type	- Type 4 (LI TGN 06/19)		
Lens make & focal length	- Canon EF 50mm, f/1.4 USM	Distance from site	- 85m	Horizontal Field of View	- 53.5°		
Date & time of photograph	- 11/10/24 @ 09:24	Projection	- Planar	Height of camera AGL	- 1.5m		
OS grid reference	- 503054, 175951	Enlargement factor	- 150%	Page size / Image size (mm)	- 841 x 297 / 820 x 235		



PHOTOMONTAGE YEAR 1

To be viewed at a comfortable arm's length

Camera make & model	- Canon EOS 6D MkII	Viewpoint height (AOD)	- 19.8m	Visualisation Type	- Type 4 (LI TGN 06/19)
Lens make & focal length	- Canon EF 50mm, f/1.4 USM	Distance from site	- 85m	Horizontal Field of View	- 53.5°
Date & time of photograph	- 11/10/24 @ 09:24	Projection	- Planar	Height of camera AGL	- 1.5m
OS grid reference	- 503054, 175951	Enlargement factor	- 150%	Page size / Image size (mm)	- 841 x 297 / 820 x 235

MANOR FARM, SLOUGH

VP05B - PROPOSED YEAR 1

VIEW TRAVELLING NORTH ON POYLE ROAD

DOCUMENT REFERENCE - BLP_003_02B **DATE** - 19/11/2024



PHOTOMONTAGE YEAR 15

To be viewed at a comfortable arm's length



Camera make & model - Canon EOS 6D MkII
 Lens make & focal length - Canon EF 50mm, f/1.4 USM
 Date & time of photograph - 11/10/24 @ 09:24
 OS grid reference - 503054, 175951

Viewpoint height (AOD)	- 19.8m
Distance from site	- 85m
Projection	- Planar
Enlargement factor	- 150%

Visualisation Type	- Type 4 (LI TGN 06/19)
Horizontal Field of View	- 53.5°
Height of camera AGL	- 1.5m
Page size / Image size (mm)	- 841 x 297 / 820 x 235

MANOR FARM, SLOUGH


VP05B - PROPOSED YEAR 15

VIEW TRAVELLING NORTH ON POYLE ROAD



EXISTING CONTEXT BASELINE VIEW

To be viewed at a comfortable arm's length


 SNAPSHOT VISUALS	Camera make & model	- Canon EOS 6D MkII	Viewpoint height (AOD)	- 19.99m	Visualisation Type	- Type 1 (LI TGN 06/19)
	Lens make & focal length	- Canon EF 50mm, f/1.4 USM	Distance from site	- 53m	Horizontal Field of View	- 90°
	Date & time of photograph	- 11/10/24 @ 09:14	Projection	- Cylindrical	Height of camera AGL	- 1.5m
	OS grid reference	- 503075, 176077	Enlargement factor	- 96%	Page size / Image size (mm)	- 841 x 297 / 820 x 235

MANOR FARM, SLOUGH
VP05C - EXISTING 90° CONTEXT VIEW
VIEW TRAVELLING NORTH ON POYLE ROAD
DOCUMENT REFERENCE - BLP_003_02B DATE - 19/11/2024



PHOTOMONTAGE YEAR 1

To be viewed at a comfortable arm's length


 SNAPSHOT VISUALS	Camera make & model	- Canon EOS 6D MKII	Viewpoint height (AOD)	- 19.99m	Visualisation Type	- Type 3 (LI TGN 06/19)
	Lens make & focal length	- Canon EF 50mm, f/1.4 USM	Distance from site	- 53m	Horizontal Field of View	- 90°
	Date & time of photograph	- 11/10/24 @ 09:14	Projection	- Cylindrical	Height of camera AGL	- 1.5m
	OS grid reference	- 503075, 176077	Enlargement factor	- 96%	Page size / Image size (mm)	- 841 x 297 / 820 x 235

MANOR FARM, SLOUGH
VP05C - EXISTING 90° PROPOSED YEAR 1
VIEW TRAVELLING NORTH ON POYLE ROAD
DOCUMENT REFERENCE - BLP_003_02B DATE - 19/11/2024



PHOTOMONTAGE YEAR 15

To be viewed at a comfortable arm's length

		MANOR FARM, SLOUGH	
		VP05C - EXISTING 90° PROPOSED YEAR 15	
		VIEW TRAVELLING NORTH ON POYLE ROAD	
		DOCUMENT REFERENCE - BLP_003_02B DATE - 19/11/2024	
Camera make & model	- Canon EOS 6D MKII	Viewpoint height (AOD)	- 19.99m
Lens make & focal length	- Canon EF 50mm, f/1.4 USM	Distance from site	- 53m
Date & time of photograph	- 11/10/24 @ 09:14	Projection	- Cylindrical
OS grid reference	- 503075, 176077	Enlargement factor	- 96%
Visualisation Type	- Type 3 (LI TGN 06/19)	Horizontal Field of View	- 90°
Height of camera AGL	- 1.5m	Page size / Image size (mm)	- 841 x 297 / 820 x 235



EXISTING BASELINE VIEW

To be viewed at a comfortable arm's length



PHOTOMONTAGE YEAR 1

To be viewed at a comfortable arm's length



PHOTOMONTAGE YEAR 15

To be viewed at a comfortable arm's length