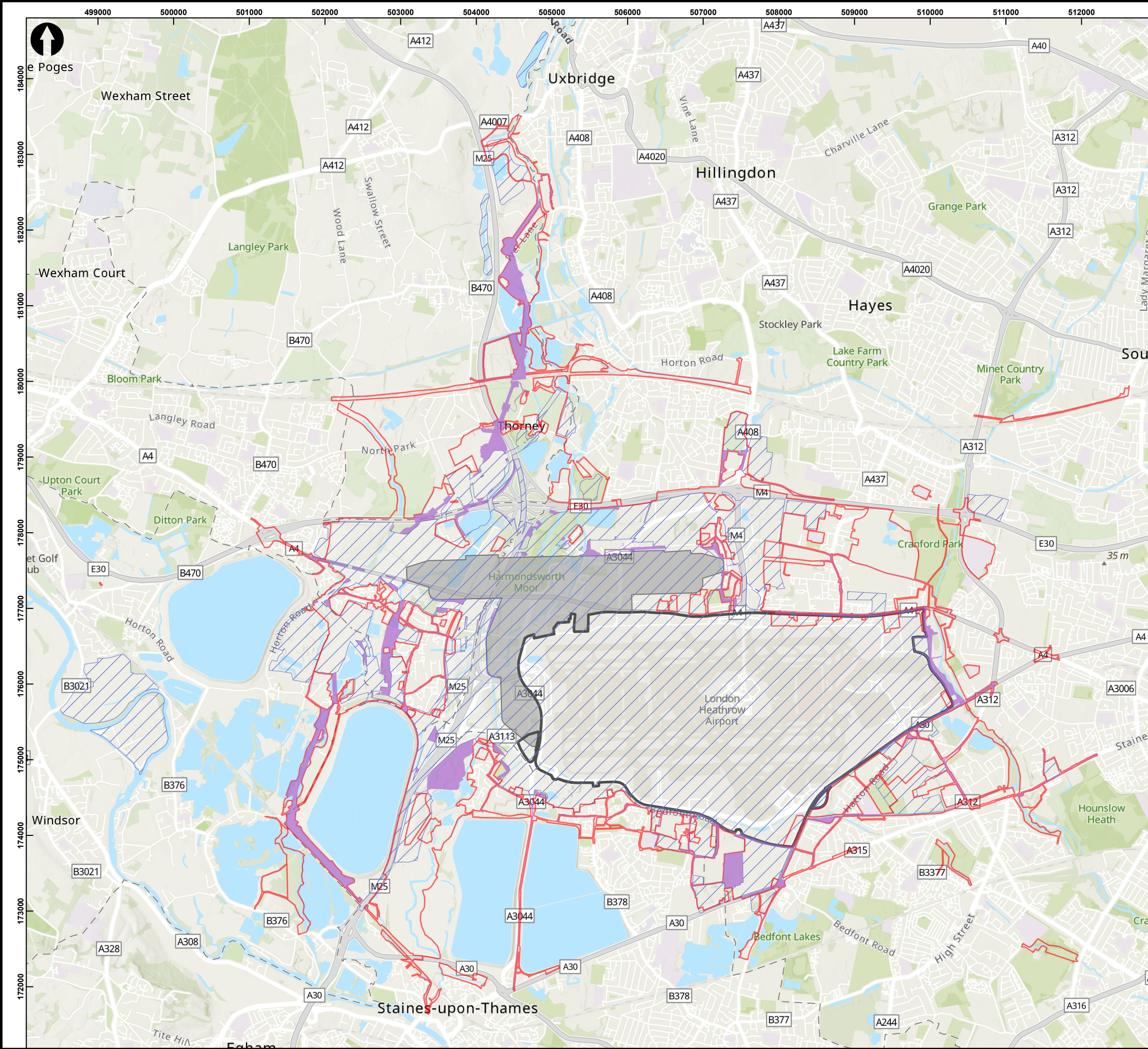





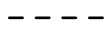
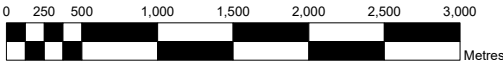


Figure 3.3A
Additional Land Beyond the 2018 EIA Scoping
Boundary Being Considered for Utilities
Infrastructure (Indicative)

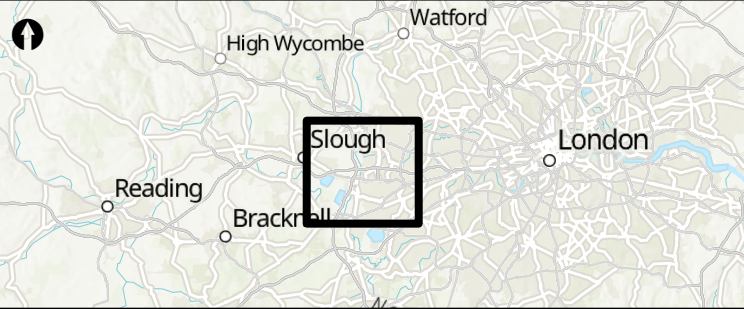


© COPYRIGHT NOTES
Service Layer Credits: World Topographic Map: Esri UK, Esri, TomTom, Garmin, FAO, METI/NASA, USGS

-  2018 EIA Scoping Boundary
-  Draft Order Limits (EIA Scoping Addendum)
-  Additional Land Beyond the 2018 EIA Scoping Boundary Being Considered for Utilities Infrastructure (Indicative)
-  Heathrow Planning Boundary
-  Land Considered as Part of Expanded Airfield
-  Administrative Boundaries



Scale 1:50,000



Heathrow

© Heathrow Airport Limited				Scale 1:50,000
Project Name Expanding Heathrow				Heathrow Project No. EH53
Title Figure 3.3A: Additional Land Beyond the 2018 EIA Scoping Boundary Being Considered For Utilities Infrastructure (Indicative)				
Company WSP	Drawn By AS	Chk/Approved LT	Drawn Date 8/22/2025	Status FINAL
Location-Level-Sub Series/System-Identifier 39153-Lon2942				Version 1.0

Figure 3.4A
Additional Land Beyond the 2018 EIA Scoping
Boundary Being Considered for Flood Risk
Mitigation (Indicative)

Figure 3.5A
Additional Land Beyond the 2018 EIA Scoping
Boundary Being Considered for Upgraded
Transport Infrastructure (Indicative)



Figure 3.6A
Additional Land Beyond the 2018 EIA Scoping
Boundary Being Considered for Noise Insulation of
Schools and Educational Facilities (Indicative)

Figure 3.7
Emerging Development Proposals Indicating New
Airport Infrastructure and Airport Supporting
Development (Indicative)

