









NOTES: Based upon survey maps with the permission of the controller of Her Majesty's stationery office. © Crown Copyright.

1. (c) Crown Copyright, All rights reserved. 2021.License number 0100031673

2. All traffic management to comply with Chapter 8 or Safety at Street Works and Road Works (A code of Practice).

BILL OF QUANTITIES:

SITE DETAILS:

- | | | |
|---|--------------------|--|
|  | WORK AREA | SPEED LIMIT:  |
|  | SAFETY ZONE | RUNNING LANE: 3.0-3.5m |
|  | PEDESTRIAN BARRIER |  |
|  | NO PARKING CONES |  |
|  | CLOSURE ZONE | |

B	AMENDED AS PER REQUEST	PM	27/10/23
A	FIRST ISSUE FOR APPROVAL	RF	10/07/23
REV		BY	DATE



Shift Traffic Events Ltd
Knight House
Arkwright Way
Scunthorpe
DN16 1AD
T: 01652 656291

CLIENT:



TRAFFIC MANAGEMENT:

Lane Closure

SITE LOCATION:

Huntercombe Spur
Slough
SL1 6AB



Co-ordinates, Latitude - Longitude: 51.5198011,-0.6545764		CLIENT REF: 2211767	
DRAWN BY / DATE RF 10/07/23	CHECKED BY / DATE AE 10/07/23	APPROVED BY / DATE LS 10/07/23	
SCALE @ A3: NTS		DRAWING NUMBER: RF1471	

